Southdown Motor Services bus routes to Leigh Park

A.F.Milton

Stagecoach 27651 on service 23 at Park Parade, Leigh Park on ex CPPTD service in 100th Anniversary of Southdown livery on Thursday 7th May 2015

Havant Borough History Booklet No. 61

£6

To view, comment, and order all
booklets visit: www.hhbkt.com

Read also Booklet No. 60:

Portsmouth Corporation Bus Routes to Leigh Park, 1949-2012

Introduction

Both CPPTD [Portsmouth City buses] and Southdown bus services started operating to Leigh Park on the same date of Sunday 29.5.1949.

The Southdown operating mainly service from Havant to Leigh Park, whilst the Corporation mainly operated the services from Portsmouth to Leigh Park, they in fact did not operate to Havant until the CD was redesignated 143 from Sunday 5th March 1961, when the 143A terminated at Havant Station.

It was not until the new time table of November 1981, that scheduled the 23 to operate via Havant bus station on outward journeys and inward journeys from Portsmouth.

Internal Leigh Park services operated by Southdown dwindled with the decline of passengers.

By the time of de-regulation in 1986, Southdown had operated hardly anything in Leigh Park, except for those CPPTD services worked jointly with Southdown to and from the City.

Southdown ran in competition with the CPPTD services, especially on the 23.

Stagecoach/Southdown took over all CPPTD services in 1989, thus Southdown reigned supreme in Leigh Park.

Stagecoach converted the Leigh Park services to single deck buses, after a short interval with double-deck buses, now operating a 10-minute service 23 off peak, with 20/21 operating a 15-minute service within Leigh Park, and route splitting in Purbrook Road, with 21 going to Portsmouth Via Eastern Road, whilst 20 proceeded to Crookhorn and QA, then Stamshaw to Gunwharf Keys. There was a short lived extension to Canoe Lake via Albert Road.

This account is not an exhaustive account of Southdown service in Leigh Park.

AFM 7.5.2015.

Photos above show typical types of buses operated during 1960s
Those below in the 1980s

Southdown Motor Services bus routes to Leigh Park

By A.F.Milton

Both CPPTD [Portsmouth City buses] and Southdown bus services started operating to Leigh Park on the same date of Sunday 29.5.1949, when Southdown operated service 47A as a continuation of the 47 from Hayling, and operated from Havant to Leigh Park via Petersfield Road and Bedhampton Way.

Southdown Services 47 47a

HAVANT -- HAYLING ISLAND — HAVANT
LEIGH PARK — HAVANT — HAYLING ISLAND (Eastoke House)

Southdown Services 47 47a

		NS	NS	NS	NS	NS	NS	NS	NS	NS	NS	NS	NS	NS	NS								
Leigh Park Estate		...	...	...	...	...	...	...	...	...	7 5	...	...	7 35	...	...	...	...	...	8*35	...	...
West Leigh Cross Roads		...	...	...	...	...	...	...	...	...	7 9	...	...	7 39	...	...	...	...	...	8*39	...	...
Havant *Railway Station*	arr.	...	...	...	...	...	...	...	...	...	7 15	...	...	7 45	...	...	...	...	...	8*45	...	...
	dep.	...	...	...	...	...	...	6 45	6 55	7 5	7 15	7 25	7 35	7 45	7 55	8* 5	8*15	8*25	8 35	8*45	8*55	9 5
Havant *Church*		5 50	...	...	...	...	...	6 47	6 57	7 7	7 17	7 27	7 37	7 47	7 57	8* 7	8*17	8*27	8 37	8*47	8*57	9 7
Langstone *Ship*		5 55	...	...	...	...	...	6 52	7 2	7 12	7 22	7 32	7 42	7 52	8 2	8*12	8*22	8*32	8 42	8*52	9* 2	9 12
Northney		...	...	...	...	...	...	...	...	7 16	...	...	7 46	...	...	8*16	...	...	8 46	...	...	9 16
Stoke *Yew Tree*		6 2	...	...	...	...	...	6 59	7 9	7 22	7 29	7 39	7 52	7 59	8 9	8*22	8*29	8*39	8 52	8*59	9* 9	9 22
Manor Corner		6 5	6 12	...	...	6 42	...	7 2	7 12	7 25	7 32	7 42	7 55	8 2	8 12	8*25	8*32	8*42	8 55	9* 2	9*12	9 25
Gable Head		6 7	...	...	...	...	...	7 4	...	7 27	7 34	...	7 57	8 4	...	8*27	8*34	...	8 57	9* 4	...	9 27
Eastoke Corner *Smith's Stores*★ ...		6 12	...	6 32	6 39	...	7 2	7 9	...	7 32	7 39	...	8 2	8 9	...	8 32	8 39	...	9 2	9 9	...	9 32
Eastoke House		6 15	...	...	6 42	...	...	7 12	...	...	7 42	...	...	8 12	...	...	8 42	...	...	9 12	...	...
Hayling *Bus Station*		═══	6 17	6 36	═══	6 47	7 6	═══	7 17	7 36	═══	7 47	8 6	═══	8 17	8 36	═══	8*47	9 6	═══	9*17	9 36
Eastoke House		6 16	...	...	6 43	...	...	7 13	...	...	7 43	...	...	8 13	...	...	8 43	...	...	9 13	...	...
Eastoke Corner *Smith's Stores*★ ...		6 19	6 21	...	6 46	6 51	...	7 16	7 21	...	7 46	7 51	...	8 16	8 21	...	8 46	8*51	...	9 16	9*21	...
Gable Head		6 24	6 26	...	6 51	6 56	...	7 21	7 26	...	7 51	7 56	...	8 21	8 26	...	8 51	8 56	...	9 21	9 26	...
Manor Corner		6 26	6 28	6 41	6 53	6 58	7 11	7 23	7 28	7 41	7 53	7 58	8 11	8 23	8 28	8 41	8 53	8 58	9 11	9 23	9 28	9 41
Stoke *Yew Tree*		6 29	6 31	6 44	6 56	7 1	7 14	7 26	7 31	7 44	7 56	8 1	8 14	8 26	8 31	8 44	8 56	9 1	9 14	9 26	9 31	9 44
Northney		...	6 37	...	...	7 7	...	...	7 37	...	...	8 7	...	...	8 37	...	...	9 7	...	...	9 37	...
Langstone *Ship*		6 36	6 41	6 51	7 3	7 11	7 21	7 33	7 41	7 51	8 3	8 11	8 21	8 33	8 41	8 51	9 3	9 11	9 21	9 33	9 41	9 51
Havant *Church*		6 41	6 46	6 56	7 8	7 16	7 26	7 38	7 46	7 56	8 8	8 16	8 26	8 38	8 46	8 56	9 8	9 16	9 26	9 38	9 46	9 56
Havant *Railway Station*	arr.	6 43	6 48	6 58	7 10	7 18	7 28	7 40	7 48	7 58	8 10	8 18	8 28	8 40	8 48	8 58	9 10	9 18	9 28	9 40	9 48	9 58
	dep.	6 50	...	...	7 10	...	...	...	...	...	8 10	...	...	...	...	...	9 10	...	...	...	...	...
West Leigh Cross Roads		6 56	...	...	7 16	...	...	...	...	...	8 16	...	...	...	...	...	9 16	...	...	...	...	...
Leigh Park Estate		7 0	...	...	7 20	...	...	...	...	...	8 20	...	...	...	...	...	9 20	...	...	...	...	...

* or NS—Not Sundays.

★—Service 47a buses to and from Eastoke House stop at Highams Buildings.

29.5.1949 to 24.9.1949 time table

Southdown Services 47 47a

HAVANT — HAYLING ISLAND — HAVANT
LEIGH PARK — HAVANT — HAYLING ISLAND (Eastoke House)

Southdown Services 47 47a

Leigh Park Estate		...	...	...	9 35	...	...	...	...	...	1035	...		...	...	...	...	35	...		...	...
West Leigh Cross Roads		...	...	...	9 39	...	...	...	...	...	1039	...		...	...	...	...	39	...		...	...
Havant *Railway Station*	arr.	...	...	...	9 45	...	...	...	...	...	1045	...		...	...	...	...	45	...		...	...
	dep.	9 15	9 25	9 35	9 45	9 55	10 5	1015	1025	1035	1045	1055		5	15	25	35	45	55		7 5	7 15
Havant *Church*		9 17	9 27	9 37	9 47	9 57	10 7	1017	1027	1037	1047	1057		7	17	27	37	47	57		7 7	7 17
Langstone *Ship*		9 22	9 32	9 42	9 52	10 2	1012	1022	1032	1042	1052	11 2		12	22	32	42	52	2		7 12	7 22
Northney		...	...	9 46	...	...	1016	...	...	1046	...	...		16	...	...	46	...	...		7 16	...
Stoke *Yew Tree*		9 29	9 39	9 52	9 59	10 9	1022	1029	1039	1052	1059	11 9		22	29	39	52	59	9		7 22	7 29
Manor Corner		9 32	9 42	9 55	10 2	1012	1025	1032	1042	1055	11 2	1112		25	32	42	55	2	12		7 25	7 32
Gable Head		9 34	...	9 57	10 4	...	1027	1034	...	1057	11 4	...		27	34	...	57	4	...		7 27	7 34
Eastoke Corner *Smith's Stores*★ ...		9 39	...	10 2	10·9	...	1032	1039	...	11 2	11 9	...		32	39	...	2	9	...		7 32	7 39
Eastoke House		9 42	...	...	1012	...	...	1042	...	...	1112	...		...	42	...	...	12	...		...	7 42
Hayling *Bus Station*		═══	9 47	10 6	═══	1017	1036	═══	1047	11 6	═══	1117		36	═══	47	6	═══	17		7 36	═══
Eastoke House		9 43	...	...	1013	...	...	1043	...	...	1113	...		...	43	...	...	13	...		...	7 43
Eastoke Corner *Smith's Stores*★ ...		9 46	9 51	...	1016	1021	...	1046	1051	...	1116	1121		...	46	51	...	16	21		...	7 46
Gable Head		9 51	9 56	...	1021	1026	...	1051	1056	...	1121	1126		...	51	56	...	21	26		...	7 51
Manor Corner		9 53	9 58	1011	1023	1028	1041	1053	1058	1111	1123	1128		41	53	58	11	23	28		7 41	7 53
Stoke *Yew Tree*		9 56	10 1	1014	1026	1031	1044	1056	11 1	1114	1126	1131		44	56	1	14	26	31		7 44	7 56
Northney		...	10 7	...	...	1037	...	...	11 7	...	...	1137		...	...	7	...	...	37		...	...
Langstone *Ship*		10 3	1011	1021	1033	1041	1051	11 3	1111	1121	1133	1141		51	3	11	21	33	41		7 51	8 3
Havant *Church*		10 8	1016	1026	1038	1046	1056	11 8	1116	1126	1138	1146		56	8	16	26	38	46		7 56	8 8
Havant *Railway Station*	arr.	1010	1018	1028	1040	1048	1058	1110	1118	1128	1140	1148		58	10	18	28	40	48		7 58	8 10
	dep.	1010	...	...	...	...	...	1110	...	...	...	...		...	10	...	...	...	...		...	8 10
West Leigh Cross Roads		1016	...	...	...	...	...	1116	...	...	...	...		...	16	...	...	...	...		...	8 16
Leigh Park Estate		1020	...	...	...	...	...	1120	...	...	...	...		...	20	...	...	...	...		...	8 20

and at the following minutes past each hour

until

SPECIAL JOURNEYS are run on the first and third Sundays of each month at 1.15 p.m. from Havant Station to Treloar Home, Eastoke, returning at 3.45 p.m.

★—Service 47a buses to and from Eastoke House stop at Highams Buildings.

29.5.1949 to 24.9.1949 time table

Service 47A continued until 24.5.1952, then from 25.5.1952 was predestinated 48A and 48B, the 48A was from Southsea, and the 48B just between Havant and Leigh Park via Bedhampton Way, Dunsbury Way, Purbrook Way, Riders Lane to Bramdean Drive.

Time table below is 25.5.1952 to 27.9.1952

Southdown Services 48 / 48a — **48 / 48a Southdown Services**

SOUTHSEA — Havant — Rowlands Castle — HORNDEAN
SOUTHSEA — Havant — LEIGH PARK

WEEKDAY SERVICE (For Sunday Service, see opposite page).

Southsea *South Parade Pier* ...	...	...	...	...	...	...	...	8 46	9 16	9 46	10 16	10 46	and at the following minutes past each hour	16	46	until	8 16	8 46	9 16	9 51	...
Portsmouth *Theatre Royal* ...	...	6 49	7a 2	...	7 49	8 19	...	...	...	...	...	...		...	...		...	...	...	...	...
Fratton Bridge	...	6 54	...	...	7 54	8 24	8 54	9 24	9 54	10 24	10 54			24	54		8 24	8 54	9 24	9 59	...
North End *Junction*	6a33	7 3	7a11	...	8 3	8 33	9 3	9 33	10 3	10 33	11 3			33	3		8 33	9 3	9 33	10 8	...
Cosham *Northern Road Bus Shelter*	6a40	7 10	7a18	7†40	8 10	8 40	9 10	9 40	10 10	10 40	11 10			40	10		8 40	9 10	9 40	10 15	...
Farlington *Rectory Avenue* ...	6a49	7 19	7a27	7 49	8 19	8 49	9 19	9 49	10 19	10 49	11 19			49	19		8 49	9 19	9 49	10 24	...
Havant *Church*	7 6	7 29	7 38	7 59	8 29	8 59	9 29	9 59	10 29	10 59	11 29			59	29		8 59	9 29	9 59	10 34	10 34
Bedhampton Way *Stockheath Road*	...	...	...	8 4	...	9 4	...	10 4	...	11 4	...			4	...		9 4	...	...	10 39	...
Leigh Park *Botley Drive* ...	...	...	...	8 8	...	9 8	...	10 8	...	11 8	...			8	...		9 8	...	...	10 43	...
West Leigh Cross Roads ...	7 11	7 34	7 43	...	8 34	...	9 34	...	10 34	...	11 34			...	34		...	9 34	10 4	...	10 39
Rowlands Castle *Miles Boot Shop*	7 18	7 41	7 50	...	8 41	...	9 41	...	10 41	...	11 41			...	41		...	9 41	10 11	...	10 46
Horndean *Southdown Bus Stand*	...	7 51	...	...	8 51	...	9 51	...	10 51	...	11 51			...	51		...	9 51	10 21	...	...
Ser. 42 Horndean *Southdown Bus Stand*	...	8 1	...	...	9 1	...	10 1	...	11 1	...	12 1			...	1		...	10 1	...	...	...
Ser. 42 Petersfield *Square* ...	...	8 25	...	...	9 25	...	10 25	...	11 25	...	12 25			...	25		...	10 25	...	...	...
Ser. 42 Petersfield *Square* ...	...	...	...	...	...	7 51	...	8 51	...	9 51	...			51	...		...	8 51	...	...	9 51	...
Ser. 42 Horndean *Southdown Bus Stand*	...	...	...	...	...	8 14	...	9 14	...	10 14	...			14	...		...	9 14	...	...	10 14	...
Horndean *Southdown Bus Stand*	...	...	...	...	...	8 15	...	9 15	...	10 15	...			15	...		...	9 15	10 5	...	10 25	...
Rowlands Castle *Miles Boot Shop*	...	7 24	...	7 54	...	8 25	...	9 25	...	10 25	...			25	...		...	9 25	10 15	...	10 35	10 46
West Leigh Cross Roads ...	...	7 31	...	8 1	...	8 32	...	9 32	...	10 32	...			32	...		...	9 32	10 22	...	10 42	10 53
Leigh Park *Botley Drive* ...	5 57	...	7 28	...	7 58	...	8 58	...	9 58	...	10 58			...	58		8 58	...	...	10 28	...	...
Bedhampton Way *Stockheath Road*	6 0	...	7 32	...	8 2	...	9 2	...	10 2	...	11 2			...	2		9 2	...	...	10 32	...	...
Havant *Church*	6 7	7 36	7 37	8 6	8 7	8 37	9 7	9 37	10 7	10 37	11 7			37	7		9 7	9 37	10 27	10 37	10 47	10 58
Farlington *Rectory Avenue* ...	6 16	...	7 46	...	8 16	8 46	9 16	9 46	10 16	10 46	11 16			46	16		9 16	9 46	*10a38*	10 46	10 56	*11a 8*
Cosham *Northern Road Bus Shelter*	6 25	...	7 55	...	8 25	8 55	9 25	9 55	10 25	10 55	11 25			55	25		9 25	9 55	*10a47*	10 55	11‡5	*11a‡17*
North End *Junction*	6 32	...	8 2	...	8 32	9 2	9 32	10 2	10 32	11 2	11 32			2	32		9 32	10 2	*10a54*	11 2	...	...
Fratton Bridge	...	...	8 11	...	8 41	9 11	9 41	10 11	10 41	11 11	11 41			11	41		9 41	10 11	...	...	...	...
Portsmouth *Theatre Royal* ...	6 41	...	...	...	...	...	...	...	...	...	...			...	...		...	...	*11a 3*	11 11	...	...
Southsea *South Parade Pier* ...	...	...	8 19	...	8 49	9 19	9 49	10 19	10 49	11 19	11 49			19	49		9 49	10 19	...	...	...	...

†—Starts from Hilsea Garage, 2 mins. earlier. ‡—Runs to Hilsea Garage, arriving 2 mins. later. *a*—Service 31 bus, passengers change at Havant.
For additional buses between Havant and Rowlands Castle, see Services 67 & 67a and between Havant and Leigh Park, see Service 48b

156

Southdown Services 48 / 48a — **48 / 48a Southdown Services**

SOUTHSEA — Havant — Rowlands Castle — HORNDEAN
SOUTHSEA — Havant — LEIGH PARK

SUNDAY SERVICE (For Weekday Service, see opposite page).

Southsea *South Parade Pier* ...	...	...	...	...	...	...	...	...	...	2 16	2 46	3 16	3 46	and at the following minutes past each hour	16	46	until	8 16	8 46	9 16	9 51	...
Portsmouth *Theatre Royal* ...	8 7	8 47	...	...	...	12 49	1 19	1 49	...	...	...	...			...	...		...	...	...	...	...
Fratton Bridge	8 12	8 52	9b52	10b52	11b52	12 54	1 24	1 54	2 24	2 54	3 24	3 54			24	54		8 24	8 54	9 24	9 59	...
North End *Junction*	8 21	9 1	10 1	11 1	12 1	1 3	1 33	2 3	2 33	3 3	3 33	4 3			33	3		8 33	9 3	9 33	10 8	...
Cosham *Northern Road Bus Shelter*	8 28	9 8	10 8	11 8	12 8	1 10	1 40	2 10	2 40	3 10	3 40	4 10			40	10		8 40	9 10	9 40	10 15	...
Farlington *Rectory Avenue*	8 37	9 17	10 17	11 17	12 17	1 19	1 49	2 19	2 49	3 19	3 49	4 19			49	19		8 49	9 19	9 49	10 24	...
Havant *Church*	8 47	9 27	10 27	11 27	12 27	1 29	1 59	2 29	2 59	3 29	3 59	4 29			59	29		8 59	9 29	9 59	10 34	10 34
Bedhampton Way *Stockheath Road*	...	...	...	...	...	...	2 4	...	3 4	...	4 4	...			4	...		9 4	...	...	10 39	...
Leigh Park *Botley Drive*	...	...	...	...	...	...	2 8	...	3 8	...	4 8	...			8	...		9 8	...	...	10 43	...
West Leigh Cross Roads	8 52	9 32	10 32	11 32	12 32	1 34	...	2 34	...	3 34	...	4 34			...	34		...	9 34	10 4	...	10 39
Rowlands Castle *Miles Boot Shop*	8 59	9 39	10 39	11 39	12 39	1 41	...	2 41	...	3 41	...	4 41			...	41		...	9 41	10 11	...	10 46
Horndean *Southdown Bus Stand* ...	...	9 49	10 49	11 49	12 49	1 51	...	2 51	...	3 51	...	4 51			...	51		...	9 51	10 21	...	...
Ser. 42 Horndean *Southdown Bus Stand*	...	10 1	11 1	12 1	1 1	2 1	...	3 1	...	4 1	...	5 1			...	1		...	10 1	...	...	...
Ser. 42 Petersfield *Square* ...	...	10 25	11 25	12 25	1 25	2 25	...	3 25	...	4 25	...	5 25			...	25		...	10 25	...	...	...
Ser. 42 Petersfield *Square*	...	9 51	10 51	11 51	12 51	...	1 51	...	2 51	...	3 51	...			51	...		...	8 51	...	...	9 51	...
Ser. 42 Horndean *Southdown Bus Stand*	...	10 14	11 14	12 14	1 14	...	2 14	...	3 14	...	4 14	...			14	...		...	9 14	...	...	10 14	...
Horndean *Southdown Bus Stand* ...	...	10 17	11 17	12 17	1 15	...	2 15	...	3 15	...	4 15	...			15	...		...	9 15	10 5	...	10 25	...
Rowlands Castle *Miles Boot Shop*	9 27	10 27	11 27	12 27	1 25	...	2 25	...	3 25	...	4 25	...			25	...		...	9 25	10 15	...	10 35	10 46
West Leigh Cross Roads	9 34	10 34	11 34	12 34	1 32	...	2 32	...	3 32	...	4 32	...			32	...		...	9 32	10 22	...	10 42	10 53
Leigh Park *Botley Drive*	...	...	...	...	...	1 58	...	2 58	...	3 58	...	4 58			...	58		8 58	...	...	10 28	...	...
Bedhampton Way *Stockheath Road*	...	...	...	...	...	2 2	...	3 2	...	4 2	...	5 2			...	2		9 2	...	...	10 32	...	...
Havant *Church*	9 39	10 39	11 39	12 39	1 37	2 7	2 37	3 7	3 37	4 7	4 37	5 7			37	7		9 7	9 37	10 27	10 37	10 47	10 58
Farlington *Rectory Avenue*	9 48	10 48	11 48	12 48	1 46	2 16	2 46	3 16	3 46	4 16	4 46	5 16			46	16		9 16	9 46	*10†38*	10 46	10 56	*11† 8*
Cosham *Northern Road Bus Shelter*	9 57	10 57	11 57	12 57	1 55	2 25	2 55	3 25	3 55	4 25	4 55	5 25			55	25		9 25	9 55	*10†47*	10 55	11‡5	*11‡17*
North End *Junction*	10 4	11 4	12 4	1 4	2 2	2 32	3 2	3 32	4 2	4 32	5 2	5 32			2	32		9 32	10 2	*10†54*	11 2	...	...
Fratton Bridge	10a13	11a13	12a13	1 13	2 11	2 41	3 11	3 41	4 11	4 41	5 11	5 41			11	41		9 41	10 11	...	...	...	...
Portsmouth *Theatre Royal* ...	...	...	...	...	...	...	...	...	...	...	...	...			...	...		...	...	*11† 3*	11 11	...	...
Southsea *South Parade Pier* ...	...	...	...	1 21	2 19	2 49	3 19	3 49	4 19	4 49	5 19	5 49			19	49		9 49	10 19	...	...	...	...

†—Service 31 bus, passengers change at Havant. ‡—Runs to Hilsea Garage, arriving 2 minutes later.
a—Runs to Elm Grove *Albert Road*, arriving 3 minutes later. *b*—Starts from Elm Grove *Albert Road*, 3 minutes earlier.
For additional buses between Havant and Rowlands Castle, see Services 67 & 67a and between Havant and Leigh Park see Service 48b

157

25.5.1952 to 27.9.1952

This arrangement continued until 11.6.1955.

See 48B time table for the period 26.9.1954 to 11.6.1955 below:

Southdown Service 48b

HAVANT (Railway Station) — LEIGH PARK (Botley Drive)

Via North Street, West Street, Park Road North, Petersfield Road, Bedhampton Way, Dunsbury Way, Purbrook Way, Riders Lane and Bramdean Drive.
Also showing Service 48a buses between Havant Church and Leigh Park.

Southdown Service 48b

WEEKDAY SERVICE (For Sunday Service, see opposite page).

Havant *Railway Station*	...	7 12	7 44	★	8 12	8 24	8 46	★	9 12	9 27	9 42	★	1012	1027	1042	★	1112	1127	1142
Havant *Church*	5 46	7 14	7 46	7 59	8 14	8 26	8 48	8 59	9 14	9 29	9 44	9 59	1014	1029	1044	1059	1114	1129	1144
Bedhampton Way *Stockheath Road* ...	5 51	7 19	7 51	8 4	8 19	8 31	8 53	9 4	9 19	9 34	9 49	10 4	1019	1034	1049	11 4	1119	1134	1149
Leigh Park *Bramdean Drive, Botley Drive* ...	5 55	7 23	7 55	8 8	8 23	8 35	8 57	9 8	9 23	9 38	9 53	10 8	1023	1038	1053	11 8	1123	1138	1153

Havant *Railway Station*	★	and at the	12	27	42	★	until	6 12	6 27	6 42	★	7 12	7 42	8 12	8 42	9 12	9 42	1012	1042	11 0
Havant *Church*	1159	minutes	14	29	44	59		6 14	6 29	6 44	6 59	7 14	7 44	8 14	8 44	9 14	9 44	1014	1044	11 2
Bedhampton Way *Stockheath Road* ...	12 4	past each	19	34	49	4		6 19	6 34	6 49	7 4	7 19	7 49	8 19	8 49	9 19	9 49	1019	1049	11 7
Leigh Park *Bramdean Drive, Botley Drive* ...	12 8	hour	23	38	53	8		6 23	6 38	6 53	7 8	7 23	7 53	8 23	8 53	9 23	9 53	1023	1053	1111

Leigh Park *Bramdean Drive, Botley Drive* ...	5 57	7 0	7 28	7 58	8 11	8 30	8 36	8 58	9 13	9 28	9 43	9 58	1013	1028	1043	1058	1113	1128	1143
Bedhampton Way *Stockheath Road* ...	6 0	7 4	7 32	8 2	8 15	8 34	8 40	9 2	9 17	9 32	9 47	10 2	1017	1032	1047	11 2	1117	1132	1147
Havant *Church*	6 7	7 9	7 37	8 7	8 20	8 39	8 45	9 7	9 22	9 37	9 52	10 7	1022	1037	1052	11 7	1122	1137	1152
Havant *Railway Station*	★	7 11	★	★	8 22	8 41	8 47	★	9 24	9 39	9 54	★	1024	1039	1054	★	1124	1139	1154

Leigh Park *Bramdean Drive, Botley Drive* ...	1158	and at the	13	28	43	58	until	6 13	6 28	6 43	6 58	7 13	7 28	7 58	8 28	8 58	9 28	9 58	1028	1058	1112
Bedhampton Way *Stockheath Road* ...	12 2	minutes	17	32	47	2		6 17	6 32	6 47	7 2	7 17	7 32	8 2	8 32	9 2	9 32	10 2	1032	11 2	1116
Havant *Church*	12 7	past each	22	37	52	7		6 22	6 37	6 52	7 7	7 22	7 37	8 7	8 37	9 7	9 37	10 7	1037	11 7	1121
Havant *Railway Station*	★	hour	24	39	54	★		6 24	6 39	6 54	★	7 24	7 39	8 9	8 39	9 9	9 39	10 9	1039	...	...

★—Service 48a bus to or from Southsea, Fratton, Cosham, etc.

26.9.1954 to 11.6.1955

194

Southdown Service 48b

HAVANT (Railway Station) — LEIGH PARK (Botley Drive)

Via North Street, West Street, Park Road North, Petersfield Road, Bedhampton Way, Dunsbury Way, Purbrook Way, Riders Lane and Bramdean Drive.
Also showing Service 48a buses between Havant Church and Leigh Park.

Southdown Service 48b

SUNDAY SERVICE (For Weekday Service, see opposite page).

Havant *Railway Station*	8 27	8 57	9 27	9 57	10 27	10 57	11 27	11 57	12 27	12 57	1 27	1 42	★	2 12	2 27	2 42
Havant *Church*	8 29	8 59	9 29	9 59	10 29	10 59	11 29	11 59	12 29	12 59	1 29	1 44	1 59	2 14	2 29	2 44
Bedhampton Way *Stockheath Road* ...	8 34	9 4	9 34	10 4	10 34	11 4	11 34	12 4	12 34	1 4	1 34	1 49	2 4	2 19	2 34	2 49
Leigh Park *Bramdean Drive, Botley Drive*	8 38	9 8	9 38	10 8	10 38	11 8	11 38	12 8	12 38	1 8	1 38	1 53	2 8	2 23	2 38	2 53

Havant *Railway Station*	★	and at the	12	27	42	★		6 12	6 27	6 42	★	7 12	7 42	8 12	8 42	9 12	9 42	1012	1042	11 0
Havant *Church*	2 59	following	14	29	44	59	until	6 14	6 29	6 44	6 59	7 14	7 44	8 14	8 44	9 14	9 44	1014	1044	11 2
Bedhampton Way *Stockheath Road* ...	3 4	minutes	19	34	49	4		6 19	6 34	6 49	7 4	7 19	7 49	8 19	8 49	9 19	9 49	1019	1049	11 7
Leigh Park *Bramdean Drive, Botley Drive*	3 8	past each hour	23	38	53	8		6 23	6 38	6 53	7 8	7 23	7 53	8 23	8 53	9 23	9 53	1023	1053	1111

Leigh Park *Bramdean Drive, Botley Drive*	8 0	8 43	9 13	9 43	10 13	10 43	11 13	11 43	12 13	12 43	1 13	1 43	1 58	2 13	2 28	2 43
Bedhampton Way *Stockheath Road* ...	8 4	8 47	9 17	9 47	10 17	10 47	11 17	11 47	12 17	12 47	1 17	1 47	2 2	2 17	2 32	2 47
Havant *Church*	8 9	8 52	9 22	9 52	10 22	10 52	11 22	11 52	12 22	12 52	1 22	1 52	2 7	2 22	2 37	2 52
Havant *Railway Station*	8 11	8 54	9 24	9 54	10 24	10 54	11 24	11 54	12 24	12 54	1 24	1 54	★	2 24	2 39	2 54

Leigh Park *Bramdean Drive, Botley Drive*	2 58	and at the	13	28	43	58		6 13	6 28	6 43	6 58	7 13	7 28	7 58	8 28	8 58	9 28	9 58	1028	1058	1112
Bedhampton Way *Stockheath Road* ...	3 2	following	17	32	47	2	until	6 17	6 32	6 47	7 2	7 17	7 32	8 2	8 32	9 2	9 32	10 2	1032	11 2	1116
Havant *Church*	3 7	minutes	22	37	52	7		6 22	6 37	6 52	7 7	7 22	7 37	8 7	8 37	9 7	9 37	10 7	1037	11 7	1121
Havant *Railway Station*	★	past each	24	39	54	★		6 24	6 39	6 54	★	7 24	7 39	8 9	8 39	9 9	9 39	10 9	1039	...	...
		hour																					

★—Service 48a bus to or from Southsea, Fratton, Cosham, etc.

26.9.1954 to 11.6.1955

155

Southdown bus on Leigh Park local service 48B at Havant Station about 1955.

Services by Southdown were altered with the new time table dated 2.6.1957, service 48A discontinued, service 48B continued until 14.9.1957. From 6.7.1958 services 46 & 46A and 68 were operated to Leigh Park.

The 46, 46A and 68 continued more of less the same until Sunday 18th March 1979, when the services were re-organised and renumbered 313/323; 314/324, see the details under CPPTD above.

Southdown Services 46 — **Southdown Services 46**

HAVANT (Railway Station) — LEIGH PARK (Middle Park Way)

Via North Street, West Street, Park Road North, Petersfield Road, West Leigh Cross Roads, Stockheath Road, Dunsbury Way, Purbrook Way, Riders Lane, Bramdean Drive, Botley Drive, Middle Park Way, High Lawn Way, Dunsbury Way, Bedhampton Way, Petersfield Road, Park Road North, Elm Lane and North Street.

46a — **46a**

HAVANT (Railway Station) — LEIGH PARK (Middle Park Way)

Via North Street, West Street, Park Road North, Petersfield Road, Bedhampton Way, Dunsbury Way, High Lawn Way, Middle Park Way, Botley Drive, Bramdean Drive, Riders Lane, Purbrook Way, Dunsbury Way, Stockheath Road, Petersfield Road, Park Road North, Elm Lane and North Street.

WEEKDAY SERVICE (For Sunday Service, see next page).

Route No.	46a	46	46a	46	46a	46	46a	46	46a	46	46a	46	46a	46	46a					
Havant *Railway Station* ...	6 7	6 22	6 37	6 52	7 22	7 52	8 22	8 52	9 22	9 52	10 7	1022	1037	1052	...	...	...	...	...	...
Havant *Church* ...	6 9	6 24	6 39	6 54	7 24	7 54	8 24	8 54	9 24	9 54	10 9	1024	1039	1054	1135	...	...	...	...	...
Stone Square *Bedhampton Way* ...	6 13	...	6 43	...	7 28	...	8 28	...	9 28	...	1013	...	1043	...	1139	...	...	...	...	...
West Leigh Cross Roads...	...	6 29	...	6 59	...	7 59	...	8 59	...	9 59	...	1029	...	1059	...	...	...	...	...	...
Park Parade *Dunsbury Way* ...	6 14	6 30	6 44	7 0	7 29	8 0	8 29	9 0	9 29	10 0	1014	1030	1044	11 0	1140	...	...	...	...	...
High Lawn Way *Broadmere Avenue*	6 17	...	6 47	...	7 32	...	8 32	...	9 32	...	1017	...	1047	...	...	...	...	...	...	...
Bramdean Drive *Botley Drive* ...	...	6 33	...	7 3	...	8 3	...	9 3	...	10 3	...	1033	...	11 3	...	...	...	...	...	...
Leigh Park *Swanmore Road* ...	6 20	6 36	6 50	7 6	7 35	8 6	8 35	9 6	9 35	10 6	1020	1036	1050	11 6	...	...	...	...	...	...
High Lawn Way *Broadmere Avenue*	...	6 39	...	7 9	...	8 9	...	9 9	...	10 9	...	1039	...	11 9	...	...	...	...	...	...
Bramdean Drive *Botley Drive* ...	6 23	...	6 53	...	7 38	...	8 38	...	9 38	...	1023	...	1053	...	...	...	...	...	...	...
Park Parade *Dunsbury Way* ...	6 26	6 42	6 56	7 12	7 41	8 12	8 41	9 12	9 41	1012	1026	1042	1056	1112	...	...	...	...	...	...
West Leigh Cross Roads ...	6 27	...	6 57	...	7 42	...	8 42	...	9 42	...	1027	...	...	...	...	...	...	...	...	...
Stone Square *Bedhampton Way* ...	...	6 43	...	7 13	...	8 13	...	9 13	...	1013	...	1043	...	...	...	...	...	...	...	...
Havant *Railway Station* ...	6 32	6 47	7 2	7 17	7 47	8 17	8 47	9 17	9 47	1017	1032	1047	...	...	...	...	...	...	...	...

For additional buses between Havant Church and West Leigh Cross Roads via Elmleigh Road and Leigh Road, see Services 67 and 67a.

Time Table 10.5.1959 to 12.9.1959

Southdown Services 48 & 48a — **Southdown Services 48 & 48a**

SOUTHSEA — Havant — Rowlands Castle — HORNDEAN
SOUTHSEA — Havant — LEIGH PARK

WEEKDAY SERVICE (For Sunday Service, see opposite page).

Southsea *South Parade Pier* ...			...	...	...	...	...	...	8 46	and at the following minutes past each hour	16	46	until	5 16	5 46	6 16	...	...	...	...
Portsmouth *Theatre Royal* ...			...	6 49	7a 2	...	7 49	8 19	...		...	...		...	...	...	...	...	...	...
Fratton Bridge ...			...	6 54	...	...	7 54	8 24	8 54		24	54		5 24	5 54	6 24	6b57	7b57	8b57	9b57
North End *Junction* ...			6a33	7 3	7a11	...	8 3	8 33	9 3		33	3		5 33	6 3	6 33	7 6	8 6	9 6	10 6
Cosham *Northern Road Bus Shelter* ...			6a40	7 10	7a18	7†40	8 10	8 40	9 10		40	10		5 40	6 10	6 40	7 13	8 13	9 13	1013
Farlington *Rectory Avenue* ...			6a49	7 19	7a27	7 49	8 19	8 49	9 19		49	19		5 49	6 19	6 49	7 22	8 22	9 22	1022
Havant *Church* ...			7 6	7 29	7 38	7 59	8 29	8 59	9 29		59	29		5 59	6 29	6 59	7 32	8 32	9 32	1032
Bedhampton Way *Stockheath Road* ...			...	...	...	8 4	...	9 4	...		4	...		6 4	...	7 4	...	...	...	...
Leigh Park *Botley Drive* ...			...	...	...	8 8	...	9 8	...		8	...		6 8	...	7 8	...	...	...	...
West Leigh Cross Roads ...			7 11	7 34	7 43	...	8 34	...	9 34		...	34		...	6 34	...	7 37	8 37	9 37	1037
Rowlands Castle *Miles Boot Shop* ...			7 18	7 41	7 50	...	8 41	...	9 41		...	41		...	6 41	...	7 44	8 44	9 44	1044
Horndean *Southdown Bus Stand* ...			...	7 51	...	...	8 51	...	9 51		...	51		...	6 51	...	7 54	8 54	9 54	...
Ser. 42 Horndean *Southdown Bus Stand*			...	8 2	...	...	9 2	...	10 2		...	2		...	7 2	...	8 2	9 2	10 2	...
Ser. 42 Petersfield *Square*			...	8 25	...	...	9 25	...	1025		...	25		...	7 25	...	8 25	9 25	1025	...
Ser. 42 Petersfield *Square*	...	...	...	...	...	...	...	7 51	...	and at the following minutes past each hour	51	...	until	4 51	...	5 51	...	6 51	7 51	8 51	...	...
Ser. 42 Horndean *Southdown Bus Stand*			...	...	...	...	...	8 13	...		13	...		5 13	...	6 13	...	7 13	8 13	9 13	...	...
Horndean *Southdown Bus Stand* ...			...	...	...	...	...	8 15	...		15	...		5 15	...	6 15	...	7 15	8 15	9 15	9 55	...
Rowlands Castle *Miles Boot Shop* ...			...	7 24	...	7 54	...	8 25	...		25	...		5 25	...	6 25	...	7 25	8 25	9 25	10 5	10 45
West Leigh Cross Roads ...			...	7 31	...	8 1	...	8 32	...		32	...		5 32	...	6 32	...	7 32	8 32	9 32	10 12	10 52
Leigh Park *Botley Drive* ...			5 57	...	7 28	...	7 58	...	8 58		...	58		...	5 58	...	6 58	...	...	...	...	...
Bedhampton Way *Stockheath Road* ...			6 0	...	7 32	...	8 2	...	9 2		...	2		...	6 2	...	7 2	...	...	...	...	...
Havant *Church* ...			6 7	7 36	7 37	8 6	8 7	8 37	9 7		37	7		5 37	6 7	6 37	7 7	7 37	8 37	9 37	10 17	10 57
Farlington *Rectory Avenue* ...			6 16	...	7 46	...	8 16	8 46	9 16		46	16		5 46	6 16	6 46	7 16	7 46	8 46	9 46	10 26	11a 8
Cosham *Northern Road Bus Shelter* ...			6 25	...	7 55	...	8 25	8 55	9 25		55	25		5 55	6 25	6 55	7 25	7 55	8 55	9 55	10‡35	11a‡17
North End *Junction* ...			6 32	...	8 2	...	8 32	9 2	9 32		2	32		6 2	6 32	7 2	7 32	8 2	9 2	10 2	...	...
Fratton Bridge ...			...	...	8 11	...	8 41	9 11	9 41		11	41		6 11	6c41	7c11	7c41	8c11	9c11	10c11	...	...
Portsmouth *Theatre Royal* ...			6 41	...	...	...	...	...	...		...	...		6 16	...	...	...	...	...	...	...	...
Southsea *South Parade Pier* ...			...	...	8 19	...	8 49	9 19	9 49		19	49		...	...	...	...	...	...	...	...	...

†—Starts from Hilsea Garage 2 mins. earlier. ‡—Runs to Hilsea Garage, arriving 2 mins. later. *a*—Service 31 bus, passengers change at Havant.
b—Starts from Southsea Circle 5 mins. earlier. *c*—Runs to Southsea Circle, arriving 5 mins. later.

For additional buses between Havant and Rowlands Castle, see Service 67 and between Havant and Leigh Park, see Service 48b.

Time Table 26.9.1954 to 11.6.1955

Southdown Services 46 — **Southdown Services 46**

HAVANT (Railway Station) — LEIGH PARK (Middle Park Way)

Via North Street, West Street, Park Road North, Petersfield Road, West Leigh Cross Roads, Stockheath Road, Dunsbury Way, Purbrook Way, Riders Lane, Bramdean Drive, Botley Drive, Middle Park Way, High Lawn Way, Dunsbury Way, Bedhampton Way, Petersfield Road, Park Road North, Elm Lane and North Street.

46a — **46a**

HAVANT (Railway Station) — LEIGH PARK (Middle Park Way)

Via North Street, West Street, Park Road North, Petersfield Road, Bedhampton Way, Dunsbury Way, High Lawn Way, Middle Park Way, Botley Drive, Bramdean Drive, Riders Lane, Purbrook Way, Dunsbury Way, Stockheath Road, Petersfield Road, Park Road North, Elm Lane and North Street.

WEEKDAY SERVICE (For Sunday Service, see following pages).

Route No.	46a	46a	46a	46	46a	46	46a	46	46a	46	46a	46	46a	46	and at the following minutes past each hour	46a	46	46a	46	until	46
Havant *Railway Station*	...	...	...	...	7 19	7 49	8 4	8 19	8 34	8 52	9 7	9 22	9 37	9 52		7	22	37	52		5 52
Havant *Church*	...	...	...	...	7 21	7 51	8 6	8 21	8 36	8 54	9 9	9 24	9 39	9 54		9	24	39	54		5 54
Stone Square *Bedhampton Way* ...	...	...	...	...	7 25	...	8 10	...	8 40	...	9 13	...	9 43	...		13	...	43	...		...
West Leigh Cross Roads	...	...	...	...	...	7 56	...	8 26	...	8 59	...	9 29	...	9 59		...	29	...	59		5 59
Park Parade *Dunsbury Way* ...	5 49	6 21	...	6 57	7 26	7 57	8 11	8 27	8 41	9 0	9 14	9 30	9 44	10 0		14	30	44	0		6 0
High Lawn Way *Broadmere Avenue*	5 52	6 24	...	...	7 29	...	8 14	...	8 44	...	9 17	...	9 47	...		17	...	47	...		...
Bramdean Drive *Botley Drive* ...	...	...	...	7 0	...	8 0	...	8 30	...	9 3	...	9 33	...	10 3		...	33	...	3		6 3
Leigh Park *Swanmore Road* ...	5 55	6 27	6 57	7 3	7 32	8 3	8 17	8 33	8 47	9 6	9 20	9 36	9 50	10 6		20	36	50	6		6 6
High Lawn Way *Broadmere Avenue*	...	...	...	7 6	...	8 6	...	8 36	...	9 9	...	9 39	...	10 9		...	39	...	9		6 9
Bramdean Drive *Botley Drive* ...	5 58	6 30	7 0	...	7 35	...	8 20	...	8 50	...	9 23	...	9 53	...		23	...	53	...		...
Park Parade *Dunsbury Way* ...	6 1	6 33	7 3	7 9	7 38	8 9	8 23	8 39	8 53	9 12	9 26	9 42	9 56	10 12		26	42	56	12		6 12
West Leigh Cross Roads	6 2	6 34	7 4	...	7 39	...	8 24	...	8 54	...	9 27	...	9 57	...		27	...	57	...		...
Stone Square *Bedhampton Way* ...	...	...	...	7 10	...	8 10	...	8 40	...	9 13	...	9 43	...	10 13		...	43	...	13		6 13
Havant *Railway Station*	6 c7	6 39	7 9	7 14	7 44	8 14	8 29	8 44	8 59	9 17	9 32	9 47	10 2	10 17		32	47	2	17		6 17

c—Runs to Havant Church instead of to Havant Railway Station.

For additional buses between Havant Church and West Leigh Cross Roads via Elmleigh Road and Leigh Road, see Services 67 and 67a.

Time Table 10.5.1959 to 12.9.1959

A new service started on 6.7.1958 to operate Havant, Petersfield Road, Bedhampton Way, Dunsbury Way, Purbrook Way and Park House Farm Way.

Also from 10.5.1959 the other Leigh Park services were 46 & 46A, for time table see below:

Southdown Service 68 — **Southdown Service 68**

HAVANT (Church)★ — LEIGH PARK (Park House Farm Way)

Via West Street (Westbound), Elm Lane, North Street (Eastbound), Park Road North, Petersfield Road, Bedhampton Way, Dunsbury Way, Purbrook Way and Park House Farm Way.

WEEKDAY SERVICE

Havant *Church*	7 15	8 15	9 25	1025	1125	1225	1 25	2 25	3 25	4 25	5 25	6 25	7 25	9 25	...	...	...	...	...	...
Stone Square *Bedhampton Way* ...	7 19	8 19	9 29	1029	1129	1229	1 29	2 29	3 29	4 29	5 29	6 29	7 29	9 29	...	...	...	...	...	...
Purbrook Way *Dunsbury Way* ...	7 20	8 20	9 30	1030	1130	1230	1 30	2 30	3 30	4 30	5 30	6 30	7 30	9 30	...	...	...	...	...	...
Leigh Park *Linkenholt Way* ...	7 24	8 24	9 34	1034	1134	1234	1 34	2 34	3 34	4 34	5 34	6 34	7 34	9 34	...	...	...	...	...	...
Leigh Park *Linkenholt Way* ...	7 31	8 31	9 41	1041	1141	1241	1 41	2 41	3 41	4 41	5 41	6 41	7 41	9 41	...	...	...	...	...	...
Purbrook Way *Dunsbury Way* ...	7 35	8 35	9 45	1045	1145	1245	1 45	2 45	3 45	4 45	5 45	6 45	7 45	9 45	...	...	...	...	...	...
Stone Square *Bedhampton Way* ...	7 36	8 36	9 46	1046	1146	1246	1 46	2 46	3 46	4 46	5 46	6 46	7 46	9 46	...	...	...	...	...	...
Havant *Church*	7 40	8 40	9 50	1050	1150	1250	1 50	2 50	3 50	4 50	5 50	6 50	7 50	9 50	...	...	...	...	...	...

★—On Sundays starts from Havant (Railway Station), see time table below.

SUNDAY SERVICE

Havant *Railway Station*	...	...	2 23	3 23	4 23	5 23	6 23	7 23	8 23	9 23	...	...	...	...	...
Havant *Church*...	...	...	2 25	3 25	4 25	5 25	6 25	7 25	8 25	9 25	...	...	...	...	...
Stone Square *Bedhampton Way*	...	...	2 29	3 29	4 29	5 29	6 29	7 29	8 29	9 29	...	...	...	...	...
Purbrook Way *Dunsbury Way*	...	...	2 30	3 30	4 30	5 30	6 30	7 30	8 30	9 30	...	...	...	...	...
Leigh Park *Linkenholt Way* ...	...	...	2 34	3 34	4 34	5 34	6 34	7 34	8 34	9 34	...	...	...	...	...
Leigh Park *Linkenholt Way* ...	...	...	2 41	3 41	4 41	5 41	6 41	7 41	8 41	9 41	...	...	...	...	...
Purbrook Way *Dunsbury Way*	...	...	2 45	3 45	4 45	5 45	6 45	7 45	8 45	9 45	...	...	...	...	...
Stone Square *Bedhampton Way*	...	...	2 46	3 46	4 46	5 46	6 46	7 46	8 46	9 46	...	...	...	...	...
Havant *Railway Station* ...	...	...	2 50	3 50	4 50	5 50	6 50	7 50	8 50	9 50	...	...	...	...	...

Time table 13.9.1959 to 14.5.1960

SERVICE 68 LEIGH PARK — HAVANT

For Off Peak Reductions, see page 4

SINGLE FARES

Leigh Park, Quarely Road 45							
3	Parkhouse Farm Way, Linkenholt Way 44						
3	3	Awbridge Road 42					
4	4	3	Purbrook Way, Barncroft Way 41				
6	4	3	3	Purbrook Way, Botley Drive 40			
6	6	4	3	3	Park Parade 39		
8	6	4	3	3	3	Stone Square 38	
8	8	6	4	4	3	3	Petersfield Road, Crossland Drive 28
8	8	8	6	6	4	3	3 Petersfield Road (South End) 27
8	8	8	8	8	6	6	4 3 Havant, Market Parade 26

Fare table dated 12.9.1973

Southdown Services **46**

HAVANT (Railway Station) — LEIGH PARK (Middle Park Way)

Via North Street, West Street, Park Road North, Petersfield Road, West Leigh Cross Roads, Stockheath Road, Dunsbury Way, Purbrook Way, Riders Lane, Bramdean Drive, Botley Drive, Middle Park Way, High Lawn Way, Dunsbury Way, Bedhampton Way, Petersfield Road, Park Road North, Elm Lane and North Street.

46a

HAVANT (Railway Station) — LEIGH PARK (Middle Park Way)

Via North Street, West Street, Park Road North, Petersfield Road, Bedhampton Way, Dunsbury Way, High Lawn Way, Middle Park Way, Botley Drive, Bramdean Drive, Riders Lane, Purbrook Way, Dunsbury Way, Stockheath Road, Petersfield Road, Park Road North, Elm Lane and North Street.

Southdown Services **46** / **46a**

WEEKDAY SERVICE (For Sunday Service, see next page).

Route No.	46a	46	46a	46	46a	46	46a	46	46a	46	46a	46	46a	46	46a					
Havant *Railway Station*	6 7	6 22	6 37	6 52	7 22	7 52	8 22	8 52	9 22	9 52	10 7	1022	1037	1052	...	...	...	...	...	...
Havant *Church*	6 9	6 24	6 39	6 54	7 24	7 54	8 24	8 54	9 24	9 54	10 9	1024	1039	1054	1135	...	...	...	...	...
Stone Square *Bedhampton Way* ...	6 13	...	6 43	...	7 28	...	8 28	...	9 28	...	1013	...	1043	...	1139	...	...	...	...	...
West Leigh Cross Roads... ...	...	6 29	...	6 59	...	7 59	...	8 59	...	9 59	...	1029	...	1059	...	...	...	...	...	...
Park Parade *Dunsbury Way* ...	6 14	6 30	6 44	7 0	7 29	8 0	8 29	9 0	9 29	10 0	1014	1030	1044	11 0	1140	...	...	...	...	...
High Lawn Way *Broadmere Avenue*	6 17	...	6 47	...	7 32	...	8 32	...	9 32	...	1017	...	1047	...	...	...	...	...	...	...
Bramdean Drive *Botley Drive* ...	...	6 33	...	7 3	...	8 3	...	9 3	...	10 3	...	1033	...	11 3	...	...	...	...	...	...
Leigh Park *Swanmore Road* ...	6 20	6 36	6 50	7 6	7 35	8 6	8 35	9 6	9 35	10 6	1020	1036	1050	11 6	...	...	...	...	...	...
High Lawn Way *Broadmere Avenue*	...	6 39	...	7 9	...	8 9	...	9 9	...	10 9	...	1039	...	11 9	...	...	...	...	...	...
Bramdean Drive *Botley Drive* ...	6 23	...	6 53	...	7 38	...	8 38	...	9 38	...	1023	...	1053	...	...	...	...	...	...	...
Park Parade *Dunsbury Way* ...	6 26	6 42	6 56	7 12	7 41	8 12	8 41	9 12	9 41	1012	1026	1042	1056	1112	...	...	...	...	...	...
West Leigh Cross Roads ...	6 27	...	6 57	...	7 42	...	8 42	...	9 42	...	1027	...	...	...	...	...	...	...	...	...
Stone Square *Bedhampton Way* ...	...	6 43	...	7 13	...	8 13	...	9 13	...	1013	...	1043	...	...	...	...	...	...	...	...
Havant *Railway Station*	6 32	6 47	7 2	7 17	7 47	8 17	8 47	9 17	9 47	1017	1032	1047	...	...	...	...	...	...	...	...

For additional buses between Havant Church and West Leigh Cross Roads via Elmleigh Road and Leigh Road, see Services 67 and 67a.

187

Time Table 10.5.1959 to 12.9.1959

SERVICES 46 and 46a

SINGLE FARES

											Havant, *Market Parade.* **37**
										3	Park Road North, *Roundabout (North Side).* **27**
									4	3	Petersfield Road, *Crossland Drive.* **28**
								6	4	3	West Leigh Cross Roads. **29**
							6	4	3	3	Park Parade. **39**
					8	6	4	3	3		Purbrook Way, *Riders Lane.* **42**
				10	8	6	6	3	3		Bramdean Drive, *Botley Drive.* **46**
			10	8	6	6	4	4	3		Botley Drive, *Middle Park Way.* **49**
		1/–	10	8	8	6	4	3	3		**Leigh Park,** *Swanmore Road.* **48**, or *Crondall Avenue.* **47**
		1/–	10	10	10	8	6	4	3	3	Middle Park Way, *High Lawn Way.* **44**
	1/2	1/–	10	10	10	8	6	4	3	3	Broadmere Avenue. **45**
—	—	—	—	—	—	8	6	4	4	3	High Lawn Way, *Dunsbury Way.* **41**
—	—	—	—	—	—	10	8	6	4	3	3 Park Parade. **39**
—	—	—	—	—	—	10	8	8	6	4	3 3 Stone Square. **38**
—	—	—	—	—	—	10	10	8	6	6	3 3 3 Crossland Drive. **28**
—	—	—	—	—	—	1/–	10	10	8	8	6 4 3 Park Road North **27**
—	—	—	—	—	—	1/2	1/–	1/–	10	10	8 6 6 **Havant,** *Market Parade.* **37**

CHILDREN'S FARES to be in accordance with scale on page 92

SPECIAL SINGLE FARE

Bramdean Drive, *Riders Lane.* **43** and West Leigh, *Cross Roads.* **29** .. 3d.

Fare Table 23.2.1969

Southdown Services **46**

HAVANT (Railway Station) — LEIGH PARK (Middle Park Way)

Via North Street, West Street, Park Road North, Petersfield Road, West Leigh Cross Roads, Stockheath Road, Dunsbury Way, Purbrook Way, Riders Lane, Bramdean Drive, Botley Drive, Middle Park Way, High Lawn Way, Dunsbury Way, Bedhampton Way, Petersfield Road, Park Road North, Elm Lane and North Street.

46a

HAVANT (Railway Station) — LEIGH PARK (Middle Park Way)

Via North Street, West Street, Park Road North, Petersfield Road, Bedhampton Way, Dunsbury Way, High Lawn Way, Middle Park Way, Botley Drive, Bramdean Drive, Riders Lane, Purbrook Way, Dunsbury Way, Stockheath Road, Petersfield Road, Park Road North, Elm Lane and North Street.

Southdown Services **46** / **46a**

WEEKDAY SERVICE (For Sunday Service, see following pages).

Route No.	46a	46a	46a	46	46a	46	46a	46	46a	46	46a	46	46a	46	and at the following minutes past each hour	46a	46	46a	46	until	46
Havant *Railway Station*	...	...	...	...	7 19	7 49	8 4	8 19	8 34	8 52	9 7	9 22	9 37	9 52		7	22	37	52		5 52
Havant *Church*	...	...	...	...	7 21	7 51	8 6	8 21	8 36	8 54	9 9	9 24	9 39	9 54		9	24	39	54		5 54
Stone Square *Bedhampton Way* ...	...	...	...	...	7 25	...	8 10	...	8 40	...	9 13	...	9 43	...		13	...	43	...		...
West Leigh Cross Roads	...	...	...	...	...	7 56	...	8 26	...	8 59	...	9 29	...	9 59		...	29	...	59		5 59
Park Parade *Dunsbury Way* ...	5 49	6 21	...	6 57	7 26	7 57	8 11	8 27	8 41	9 0	9 14	9 30	9 44	10 0		14	30	44	0		6 0
High Lawn Way *Broadmere Avenue*	5 52	6 24	...	...	7 29	...	8 14	...	8 44	...	9 17	...	9 47	...		17	...	47	...		...
Bramdean Drive *Botley Drive* ...	...	...	...	7 0	...	8 0	...	8 30	...	9 3	...	9 33	...	10 3		...	33	...	3		6 3
Leigh Park *Swanmore Road* ...	5 55	6 27	6 57	7 3	7 32	8 3	8 17	8 33	8 47	9 6	9 20	9 36	9 50	10 6		20	36	50	6		6 6
High Lawn Way *Broadmere Avenue*	...	...	...	7 6	...	8 6	...	8 36	...	9 9	...	9 39	...	10 9		...	39	...	9		6 9
Bramdean Drive *Botley Drive* ...	5 58	6 30	7 0	...	7 35	...	8 20	...	8 50	...	9 23	...	9 53	...		23	...	53	...		...
Park Parade *Dunsbury Way* ...	6 1	6 33	7 3	7 9	7 38	8 9	8 23	8 39	8 53	9 12	9 26	9 42	9 56	1012		26	42	56	12		6 12
West Leigh Cross Roads	6 2	6 34	7 4	...	7 39	...	8 24	...	8 54	...	9 27	...	9 57	...		27	...	57	...		...
Stone Square *Bedhampton Way* ...	...	...	...	7 10	...	8 10	...	8 40	...	9 13	...	9 43	...	1013		...	43	...	13		6 13
Havant *Railway Station*	6 c 7	6 39	7 9	7 14	7 44	8 14	8 29	8 44	8 59	9 17	9 32	9 47	10 2	1017		32	47	2	17		6 17

c—Runs to Havant Church instead of to Havant Railway Station.

For additional buses between Havant Church and West Leigh Cross Roads via Elmleigh Road and Leigh Road, see Services 67 and 67a.

186

Time Table 10.5.1959 to 12.9.1959

T

he Southdown Leigh Park circular services were renumbered 306/316 from 26.1.1975.

HAVANT · LEIGH PARK (Circular)

Services **306/316**

Service 306 via North Street, West Street, Park Road North, Petersfield Road, Bedhampton Way, Dunsbury Way, Bramdean Drive, Botley Drive, Middle Park Way, Petersfield Road, Wakefords Way, Prospect Lane, Bartons Road, New Lane, Eastern Road, Elmleigh Road, Park Road North, and Elm Lane to Havant.
Service 316 via North Street, West Street, Park Road North, Elmleigh Road then as Service 306 route reversed to Elm Lane and Havant.

Mondays to Fridays

	316	316	306	316	317	316	306	316	317	306	316	306	316	306		316	306		316	306
HAVANT, Market Parade ⇌	.....	.....	0615	0645	.....	0715	0740	0805	.....	0820	0835	0855	0915	0945		15	45		1515	1545
Havant, Church	.....	.....	0616	0646	.....	0716	0741	0806	.....	0821	0836	0856	0916	0946	then	16	46		1516	1546
Stone Square, Bedhampton Way	.....	.....	0620	.....	.....	.....	0745	.....	.....	0825	.....	0900	.....	0950		...	50		.....	1550
Park Parade, Dunsbury Way	.....	.....	0621	.....	.....	.....	0746	.....	.....	0826	.....	0901	.....	0951	at	...	51		.....	1551
Bramdean Drive, Botley Drive	.....	.....	0623	.....	.....	.....	0748	.....	.....	0828	.....	0903	.....	0953		...	53		.....	1553
Middle Park Way, High Lawn Way	.....	.....	0627	0653	.....	0723	0752	.....	.....	0832	.....	0907	.....	0957	these	...	57		.....	1557
New Lane, Bartons Road	.....	.....	.....	.....	♠	.....	.....	0813	♠	.....	0843	.....	0923	.....		23	...		1523	.....
Petersfield Road, Wakefords Way arr	.....	.....	0629	0655	0717	0725	0754	0815	0821	0834	0845	0909	0925	0959	minutes	25	59	until	1525	1559
Petersfield Road, Wakefords Way dep	.....	0625	0630	0656	0717	0726	0755	0816	0821	0835	0846	0910	0926	1000		26	00		1526	1600
New Lane, Bartons Road	.....	.....	0632	.....	0719	.....	0757	.....	0823	0837	.....	0912	.....	1002	past	...	02		.....	1602
Middle Park Way, High Lawn Way	♣	0627	.....	0658	.....	0728	.....	0818	.....	.....	0848	.....	0928	.....		28	...		1528	.....
Bramdean Drive, Botley Drive	0601	0631	.....	0702	.....	0732	.....	0822	.....	.....	0852	.....	0932	.....	each	32	...		1532	.....
Park Parade, Dunsbury Way	0603	0633	.....	0704	.....	0734	.....	0824	.....	.....	0854	.....	0934	.....		34	...		1534	.....
Stone Square, Bedhampton Way	0604	0634	.....	0705	.....	0735	.....	0825	.....	.....	0855	.....	0935	.....	hour	35	...		1535	.....
HAVANT, Market Parade ⇌	0608	0638	0638	0709	0725	0739	0803	0829	0829	0843	0859	0918	0939	1008		39	08		1539	1608

	316	306	316	317	306	316	306	316	306	306	316	306	316	306	316	306	316	306	316	306
HAVANT, Market Parade ⇌	1600	1615	1630	1643	1645	1700	1715	1730	1745	1800	1815	1845	1915	1945	2015	2045	2115	2145	2215	2245
Havant, Church	1601	1616	1631	1644	1646	1701	1716	1731	1746	1801	1816	1846	1916	1946	2016	2046	2116	2146	2216	2246
Stone Square, Bedhampton Way	.....	1620	.....	.....	1650	.....	1720	.....	1750	1805	.....	1850	.....	1950	.....	2050	.....	2150	.....	2250
Park Parade, Dunsbury Way	.....	1621	.....	.....	1651	.....	1721	.....	1751	1806	.....	1851	.....	1951	.....	2051	.....	2151	.....	2251
Bramdean Drive, Botley Drive	.....	1623	.....	.....	1653	.....	1723	.....	1753	1808	.....	1853	.....	1953	.....	2053	.....	2153	.....	2253
Middle Park Way, High Lawn Way	.....	1627	.....	.....	1657	.....	1727	.....	1757	.....	.....	1857	.....	1957	.....	2057	.....	2157	.....	.....
New Lane, Bartons Road	1608	.....	1638	1652	.....	1708	.....	1738	.....	.....	1823	.....	1923	.....	2023	.....	2123	.....	2223	.....
Petersfield Road, Wakefords Way arr	1610	1629	1640	1654	1659	1710	1729	1740	1759	.....	1825	1859	1925	1959	2025	2059	2125	2159	2225	.....
Petersfield Road, Wakefords Way dep	1611	1630	1641	1654	1700	1711	1730	1741	1800	♥	1826	1900	1926	2000	2026	2100	2126	2200	2226	♥
New Lane, Bartons Road	.....	1632	.....	♠	1702	.....	1732	.....	1802	.....	.....	1902	.....	2002	.....	2102	.....	2202	.....	.....
Middle Park Way, High Lawn Way	1613	.....	1643	.....	.....	1713	.....	1743	.....	.....	1828	.....	1928	.....	2028	.....	2128	.....	2228	.....
Bramdean Drive, Botley Drive	1617	.....	1647	.....	.....	1717	.....	1747	.....	.....	1832	.....	1932	.....	2032	.....	2132	.....	2232	.....
Park Parade, Dunsbury Way	1619	.....	1649	.....	.....	1719	.....	1749	.....	1812†	1834	.....	1934	.....	2034	.....	2134	.....	2234	2257†
Stone Square, Bedhampton Way	1620	.....	1650	.....	.....	1720	.....	1750	.....	.....	1835	.....	1935	.....	2035	.....	2135	.....	2235	.....
HAVANT, Market Parade ⇌	1624	1638	1654	.....	1708	1724	1738	1754	1808	.....	1839	1908	1939	2008	2039	2108	2139	2208	2239	.....

CODE

♥—Operates via Botley Drive, Middle Park Way and Dunsbury Way.
♠—Operates to or from Rowlands Castle 6 minutes later or earlier (Service 317).
♣—Starts from Middle Park Way, Swanmore Road at 0558.
⇌—Near Railway Station.
†—Time at Bramdean Drive, Dunsbury Way.

85

Time Table 26.1.1975 weekdays

HAVANT · LEIGH PARK (Circular)

Services **306/316**

Service 306 via North Street, West Street, Park Road North, Petersfield Road, Bedhampton Way, Dunsbury Way, Bramdean Drive, Botley Drive, Middle Park Way, Petersfield Road, Wakefords Way, Prospect Lane, Bartons Road, New Lane, Eastern Road, Elmleigh Road, Park Road North, and Elm Lane to Havant.
Service 316 via North Street, West Street, Park Road North, Elmleigh Road then as Service 306 route reversed to Elm Lane and Havant.

Saturdays

	316	316	316	306	316	306	316	306	316	306		316	306	316	306		316	
HAVANT, Market Parade ⇌	.....	0645	0715	0740	0805	0820	0855	0915	0930	0945		00	15	30	45		1700	THEN AS ON MONDAYS TO FRIDAYS
Havant, Church	.....	0646	0716	0741	0806	0821	0856	0916	0931	0946	then	01	16	31	46		1701	
Stone Square, Bedhampton Way	.....	.....	.....	0745	.....	0825	.....	0920	.....	0950		...	20	...	50		.....	
Park Parade, Dunsbury Way	.....	.....	.....	0746	.....	0826	.....	0921	.....	0951	at	...	21	...	51		.....	
Bramdean Drive, Botley Drive	.....	.....	.....	0748	.....	0828	.....	0923	.....	0953		...	23	...	53		.....	
Middle Park Way, High Lawn Way	.....	0653	0723	0752	.....	0832	.....	0927	.....	0957	these	...	27	...	57		.....	
New Lane, Bartons Road	.....	.....	.....	.....	0813	.....	0903	.....	0938	.....		08	...	38	...		1708	
Petersfield Road, Wakefords Way arr	.....	0655	0725	0754	0815	0834	0905	0929	0940	0959	minutes	10	29	40	59	until	1710	
Petersfield Road, Wakefords Way dep	.....	0656	0726	0755	0816	0835	0906	0930	0941	1000		11	30	41	00		1711	
New Lane, Bartons Road	.....	.....	.....	0757	.....	0837	.....	0932	.....	1002	past	...	32	...	02		.....	
Middle Park Way, High Lawn Way	♣	0658	0728	.....	0818	.....	0908	.....	0943	.....		13	...	43	...		1713	
Bramdean Drive, Botley Drive	0631	0702	0732	.....	0822	.....	0912	.....	0947	.....	each	17	...	47	...		1717	
Park Parade, Dunsbury Way	0633	0704	0734	.....	0824	.....	0914	.....	0949	.....		19	...	49	...		1719	
Stone Square, Bedhampton Way	0634	0705	0735	.....	0825	.....	0915	.....	0950	.....	hour	20	...	50	...		1720	
HAVANT, Market Parade ⇌	0638	0709	0739	0803	0829	0843	0919	0938	0954	1008		24	38	54	08		1724	

Sundays

	316	316	306	316	306		316	306		316	306	316	306	316	306					
HAVANT, Market Parade ⇌	.....	.....	0845	0915	0945		15	45		2015	2045	2115	2145	2215	2245	.....	.....	.....	.....
Havant, Church	.....	.....	0846	0916	0946	then	16	46		2016	2046	2116	2146	2216	2246	.....	.....	.....	.....
Stone Square, Bedhampton Way	.....	.....	0850	.....	0950		...	50		.....	2050	.....	2150	.....	2250	.....	.....	.....	.....
Park Parade, Dunsbury Way	.....	.....	0851	.....	0951	at	...	51		.....	2051	.....	2151	.....	2251	.....	.....	.....	.....
Bramdean Drive, Botley Drive	.....	.....	0853	.....	0953		...	53		.....	2053	.....	2153	.....	2253	.....	.....	.....	.....
Middle Park Way, High Lawn Way	.....	.....	0857	.....	0957	these	...	57		.....	2057	.....	2157	.....	.....	.....	.....	.....	.....
New Lane, Bartons Road	.....	.....	.....	0923	.....		23	...		2023	.....	2123	.....	2223	.....	.....	.....	.....	.....
Petersfield Road, Wakefords Way arr	.....	.....	0859	0925	0959	minutes	25	59	until	2025	2059	2125	2159	2225	.....	.....	.....	.....	.....
Petersfield Road, Wakefords Way dep	.....	.....	0900	0926	1000		26	00		2026	2100	2126	2200	2226	♥	.....	.....	.....	.....
New Lane, Bartons Road	.....	.....	0902	.....	1002	past	...	02		.....	2102	.....	2202	.....	.....	.....	.....	.....	.....
Middle Park Way, High Lawn Way	♣	.....	.....	0928	.....		28	...		2028	.....	2128	.....	2228	.....	.....	.....	.....	.....
Bramdean Drive, Botley Drive	0604	.....	.....	0932	.....	each	32	...		2032	.....	2132	.....	2232	.....	.....	.....	.....	.....
Park Parade, Dunsbury Way	0606	0829	.....	0934	.....		34	...		2034	.....	2134	.....	2234	2257†	.....	.....	.....	.....
Stone Square, Bedhampton Way	0607	0830	.....	0935	.....	hour	35	...		2035	.....	2135	.....	2235	.....	.....	.....	.....	.....
HAVANT, Market Parade ⇌	0611	0834	0908	0939	1008		39	08		2039	2108	2139	2208	2239	.....	.....	.....	.....	.....

CODE

♥—Operates via Botley Drive, Middle Park Way and Dunsbury Way.
†—Time at Bramdean Drive, Dunsbury Way.
♣—Starts from Middle Park Way, Swanmore Road 3 minutes earlier.
⇌—Near Railway Station.

86

Time Table 26.1.1975

SERVICES **306 & 316**

HAVANT - LEIGH PARK - HAVANT (Circular)

SINGLE FARES

															Havant, Market Parade 1
5															Petersfield Road(South End) 2
8	5														Petersfield Road, Crossland Drive 3
10	6	5													Stone Square 4
10	8	6	5												Park Parade 5
12	10	8	6	5											Dunsbury Way, Bramdean Drive 6
14	12	10	8	6	5										Bramdean Drive, Botley Drive 7
14	12	12	10	8	6	5									Botley Drive, Middle Park Way 8
14	12	12	10	10	8	6	5								**Leigh Park,** Swanmore Road 9
16	14	12	12	10	10	8	5	5							Crondall Avenue 10
16	14	14	12	12	10	10	6	5	5						Middle Park Way, High Lawn Way 11
16	16	14	14	12	12	10	10	8	6	5					Crawley Avenue, Wakefords Way 12
16	16	14	14	12	12	12	10	8	8	5	5				Wakefords School 13
18	16	16	16	14	14	14	12	12	10	10	8	6			Bartons Road, New Lane 14
18	18	16	16	16	14	14	14	12	12	12	10	10	5		Crossland Drive, New Lane 15
–	–	–	–	18	16	16	16	14	14	14	12	12	10	6	Elmleigh Road 16
–	–	–	–	18	18	18	16	16	16	14	14	14	12	10	6 **Havant,** Market Parade 17

SPECIAL SINGLE FARES

17	**Rownhams Road and**	
5	Park Parade	6p
18	**Prospect Lane/Baybridge Road and**	
10	Crondall Avenue	8p
10	**Crondall Avenue and**	
18	Oakshott Drive, Prospect Lane ...	8p

		Park Parade 5
S		Crossland Drive 3
–	**S**	
20	18	**Cosham Railway Bridge,** South Side 11
22	20	Hilsea, Beechwood Road 9
24	22	North End Junction 7
26	24	St. Mary's Church or Royal Hospital 5
28	26	Fratton Bridge or Winston Churchill Avenue/Guildhall 4
28	26	Telephone House or King's Road Junction 3
30	30	**Southsea,** South Parade Pier 00

THROUGH FARES

Passengers change at Havant

9	**Leigh Park,** Swanmore Road		
10	Crondall Avenue or Quarely Road	and	
13	**Hayling,** Mengham Corner,	17	Sandy Point,
15	Eastoke Corner,	14	Beachlands Bus Stand or
13	Barclays Bank (either way round)		
			Single 28p

S—Single

Fare Table 18.1.1976

31

New service 330 operated by Southdown commenced on Monday 27th January 1975, operated as a Monday to Saturday only service.

Service 330 continued until Saturday 17th March 1979, when it was partially replaced by Southdown services 313/323 and corporation service 23. The 330 only operated to the Warren for about 4-years. See time tables below:

LEIGH PARK/EMSWORTH/WESTBOURNE · HAVANT · SOUTHSEA **One Man Services 330/331/332**

Service 330 from Leigh Park via St Clares Avenue, Woolston Road, Middle Park Way, Park House Farm Way, Purbrook Way, Dunsbury Way, Bedhampton Way and Petersfield Road,
Service 331 from Emsworth or Service 332 from Westbourne via Westbourne Road, South Leigh Road and Denvilles, then via Havant, Bedhampton, Farlington, Drayton, Cosham, Hilsea and Portsmouth.

Also showing Limited Stop Service 700 between Emsworth and Portsmouth, for full details see pages 133-137.

Weekdays

		331	700	332	331	330		331	700	332	331	330		330 S	330 NS	331	700	332	331	330
			★						★								★			
WESTBOURNE, Cricketers		.....	.....	0917	.....	.....		...	...	17	...	...		.....	.....	.....	.....	1817	.....	.....
Westbourne, Square		.....	.....	0919	.....	.....		...	...	19	...	...		.....	.....	.....	.....	1819	.....	.....
Denvilles, First Avenue ⇌		.....	.....	0927	.....	.....		...	...	27	...	...		.....	.....	.....	.....	1827	.....	.....
LEIGH PARK, Strouden Court		.....	.....	.....	.....	0949	then	...	...	...	...	49		1749	1749	.....	.....	.....	.....	1849
Purbrook Way, Dunsbury Way		.....	.....	.....	.....	0957		...	...	...	...	57		1757	1757	.....	.....	.....	.....	1857
Stone Square, Bedhampton Way		.....	.....	.....	.....	0958	at	...	...	...	...	58		1758	1758	.....	.....	.....	.....	1858
EMSWORTH, Square		0908	0927	.....	0938	.....		08	27	...	38	...		.....	.....	1808	1827	.....	1838	.....
HAVANT, Church		.....	0934	.....	.....	.....	these	...	34	...	...	...		.....	.....	.....	1834	.....	.....	.....
HAVANT, Market Parade ⇌	arr	0917	.....	0932	0947	1002		17	...	32	47	02		1802	1802	1817	.....	1832	1847	1902
	dep	0918	.....	0933	0948	1003	minutes	18	...	33	48	03	until	1803	1803	1818	.....	1833	1848	.....
Bedhampton Halt ⇌		0923	.....	0938	0953	1008		23	...	38	53	08		1808	1808	1823	.....	1838	1853	.....
Farlington, Rectory Avenue		0929	.....	0944	0959	1014	past	29	...	44	59	14		1814	1814	1829	.....	1844	1859	.....
Drayton, New Inn		0933	.....	0948	1003	1018		33	...	48	03	18		1818	1818	1833	.....	1848	1903	.....
Cosham, Northern Road		0940	.....	0955	1010	1025	each	40	...	55	10	25		1825	1825	1840	.....	1855	1910	.....
Hilsea, Southdown Garage		0944	0946	0959	1014	1029		44	46	59	14	29		1829	1829	1844	1846	1859	1914	.....
North End, Junction		0950	0950	1005	1020	1035	hour	50	50	05	20	35		1835	.....	1850	1850	1905	1920	.....
PORTSMOUTH, Winston Churchill Avenue		1005	1000	1020	1035	1050		05	00	20	35	50		1850	.....	1905	1900	1920	1935	.....
SOUTHSEA, South Parade Pier		1015	.....	1030	1045	1100		15	...	30	45	00		1900	.....	1915	.....	.....	1945	.....

Time Table 26.1.1975

CODE

NS—Not Saturdays.
S—Saturdays only.

★—Limited Stop Service 700, for full details see pages 133-137.

⇌—Adjoining or near Railway Station.

CODE

NS—Not Saturdays.
S—Saturdays only

★—Limited Stop Service 700, for full details see pages 133-137.

⇌—Adjoining or near Railway Station.

8.79

HAVANT · LEIGH PARK · HAVANT (Circular)

Service 313

Via Bedhampton and Strouden Court

Via North Street, West Street, Park Road North, New Road, Bedhampton, Hulbert Road, Purbrook Way, Park House Farm Way, Woolston Road, Calshot Road, St. Clares Avenue, Strouden Court, St. Clares Avenue, Swanmore Road, Middle Park Way, Botley Drive, Purbrook Way, Bedhampton Way, Petersfield Road, Civic Centre Road, Elmleigh Road, Park Road North and Elm Lane.

For additional times to and from Strouden Court see Services 23 and 323.

Weekdays only

	NS	NS		NS	S	NS									NS	S	NS	NS	S
HAVANT, Market Parade ⇌	.....	0632	0702	0722	0742	0802	0832	0917	1017	1117	1217	1317	1417	1517	1602	1617	1632	1702	1717
Bedhampton Halt ⇌	.....	0638	0708	0728	0748	0808	0838	0923	1023	1123	1223	1323	1423	1523	1608	1623	1638	1708	1723
Purbrook Way, Hulbert Road	.....	0643	0713	0733	0753	0813	0843	0928	1028	1128	1228	1328	1428	1528	1613	1628	1643	1713	1728
Strouden Court	0613	0650	0720	0740	0800	0820	0850	0935	1035	1135	1235	1335	1435	1535	1620	1635	1650	1720	1735
Park Parade, Stockheath Road	0623	0700	0730	0750	0810	0830	0900	0945	1045	1145	1245	1345	1445	1545	1630	1645	1700	1730	1745
HAVANT, Market Parade ⇌	0630	0707	0737	0757	0817	0837	0907	0952	1052	1152	1252	1352	1452	1552	1637	1652	1707	1737	1752

	NS	NS							
HA /ANT, Market Parade ⇌	1732	1802	1832	1932	.....	.....	.....	.....	.....
Bedhampton Halt ⇌	1738	1808	1838	1938	.....	.....	.....	.....	.....
Purbrook Way, Hulbert Road	1743	1813	1843	1943	.....	.....	.....	.....	.....
Strouden Court	1750	1820	1850	1950	.....	.....	.....	.....	.....
Park Parade, Stockheath Road	1800	1830	1900	2000	.....	.....	.....	.....	.....
HAVANT, Market Parade ⇌	1807	1837	1907	2007	.....	.....	.....	.....	.....

Sundays

.....	.....	.....	.....	.....	.....	.....	.....	.....	.....	.....	.....	.....	.....	.....	.....	.....	.....	.....
.....	.....	.....	.....	.....	.....	.....	.....	.....	.....	.....	.....	.....	.....	.....	.....	.....	.....	.....
.....	.....	.....	.....	.....	.....	.....	.....	.....	.....	.....	.....	.....	.....	.....	.....	.....	.....	.....
♠	.....	.....	.....	.....	.....	.....	.....	.....	.....	.....	.....	.....	.....	.....	.....	.....	.....	.....
0604	.....	.....	.....	.....	.....	.....	.....	.....	.....	.....	.....	.....	.....	.....	.....	.....	.....	.....
0611	.....	.....	.....	.....	.....	.....	.....	.....	.....	.....	.....	.....	.....	.....	.....	.....	.....	.....

CODE

NS—Not Saturdays.

S—Saturdays only.

Time Table September 1979

♠—Starts from Swanmore Road/Middle Park Way at 0601.

⇌—Adjoining or near Railway Station.

81

8.79

HAVANT · LEIGH PARK · HAVANT (Circular)

Service 323

Via Strouden Court and Bedhampton

Via North Street, West Street, Park Road North, Petersfield Road, Bedhampton Way, Purbrook Way, Botley Drive, Middle Park Way, Swanmore Road, St. Clares Avenue, Strouden Court, St. Clares Avenue, Calshot Road, Woolston Road, Park House Farm Way, Purbrook Way, Hulbert Road, Bedhampton, New Road, Park Road North and Elm Lane.

For additional times to and from Strouden Court see Services 23 and 313.

Weekdays only

	NS	S	NS		NS	S	NS										NS		NS	
HAVANT, Market Parade ⇌	0622	0632	0642	0712	0742	0752	0822	0902	0947	1047	1147	1247	1347	1447	1547	1622	1647	1717	1747
Park Parade, Purbrook Way	0629	0639	0649	0719	0749	0759	0829	0909	0954	1054	1154	1254	1354	1454	1554	1629	1654	1724	1754
Strouden Court	0639	0649	0659	0729	0759	0809	0839	0919	1004	1104	1204	1304	1404	1504	1604	1639	1704	1734	1804
Purbrook Way, Hulbert Road	0646	0656	0706	0736	0806	0816	0846	0926	1011	1111	1211	1311	1411	1511	1611	1646	1711	1741	1811
Bedhampton Halt ⇌	0651	0701	0711	0741	0811	0821	0851	0931	1016	1116	1216	1316	1416	1516	1616	1651	1716	1746	1816
HAVANT, Market Parade ⇌	0657	0707	0717	0747	0817	0827	0857	0937	1022	1122	1222	1322	1422	1522	1622	1657	1722	1752	1822
HAVANT, Market Parade ⇌	1847	1947	2047	2147	2247	.....	.....	.....	.....	.....	.....	.....	.....	.....	.....	.....	.....	.....	.....
Park Parade, Purbrook Way	1854	1954	2054	2154	2254	.....	.....	.....	.....	.....	.....	.....	.....	.....	.....	.....	.....	.....	.....
Strouden Court	1904	2004	2104	2204	2304	.....	.....	.....	.....	.....	.....	.....	.....	.....	.....	.....	.....	.....	.....
Purbrook Way, Hulbert Road	1911	2011	2111	2211	.....	.....	.....	.....	.....	.....	.....	.....	.....	.....	.....	.....	.....	.....	.....
Bedhampton Halt ⇌	1916	2016	2116	2216	.....	.....	.....	.....	.....	.....	.....	.....	.....	.....	.....	.....	.....	.....	.....
HAVANT, Market Parade ⇌	1922	2022	2122	2222	.....	.....	.....	.....	.....	.....	.....	.....	.....	.....	.....	.....	.....	.....	.....

CODE

NS—Not Saturdays.

S—Saturdays only.

⇌—Adjoining or near Railway Station.

Time Table September 1979

83

The fare table for the above services is shown below:

SERVICE **313/323 LEIGH PARK CIRCULAR**

K8/641

Stage No.																	
01	**Havant,** Market Parade 01																
02	7	Havant College 02															
03	7	7	James Road 03														
04	11	7	7	Bedhampton Halt 04													
05	17*	11	9	7	Hulbert Road, Jessie Road 05												
06	20	17	13	9	7	Hulbert Road, Purbrook Way 06											
07	23	20	17	13	7	7	Linkenholt Way 07										
08	23	20	20	17	11	7	7	Middle Park Way, Woolston Road 08									
09	27	23	20	17	13	11	7	7	**Strouden Court** 09								
10	27	23	23	20	17	13	11	7	7	Swanmore Road, Stratfield Gardens 10							
11	30	27	23	23	20	17	13	11	7	7	Swanmore Road, Middle Park Way 11						
12	30	27	27	23	23	20	17	13	11	7	7	Botley Drive, Nutley Road 12					
13	30	30	27	27	23	20	20	17	13	11	7	7	Botley Drive, Bramdean Drive 13				
14	30	30	30	27	27	23	23	20	17	11	9	7	7	Botley Drive, Purbrook Way 14			
15	35	30	30	30	27	23	23	20	20	17	13	9	7	7	**Park Parade** 15		
16	35	30	30	30	30	27	27	23	23	20	17	13	11	9	7	Petersfield Road, Crossland Drive 16	
17	40	35	35	30	30	30	27	27	23	20	20	17	17	11	9	7	Petersfield Road, Civic Offices 17
18	40	35	35	35	30	30	30	30	27	23	20	20	17	11	11	11	7 **Havant,** Market Parade 18

THROUGH FARE

Available for transfer between Services 313/323 and Services 300-302/310/311 at Havant

09 Strouden Court **and** Hayling Island 55p

***—ADDITIONAL FARE**

01 **Havant,** Market Parade **and** Lester Avenue 13p

Fare Table 8.4.1979

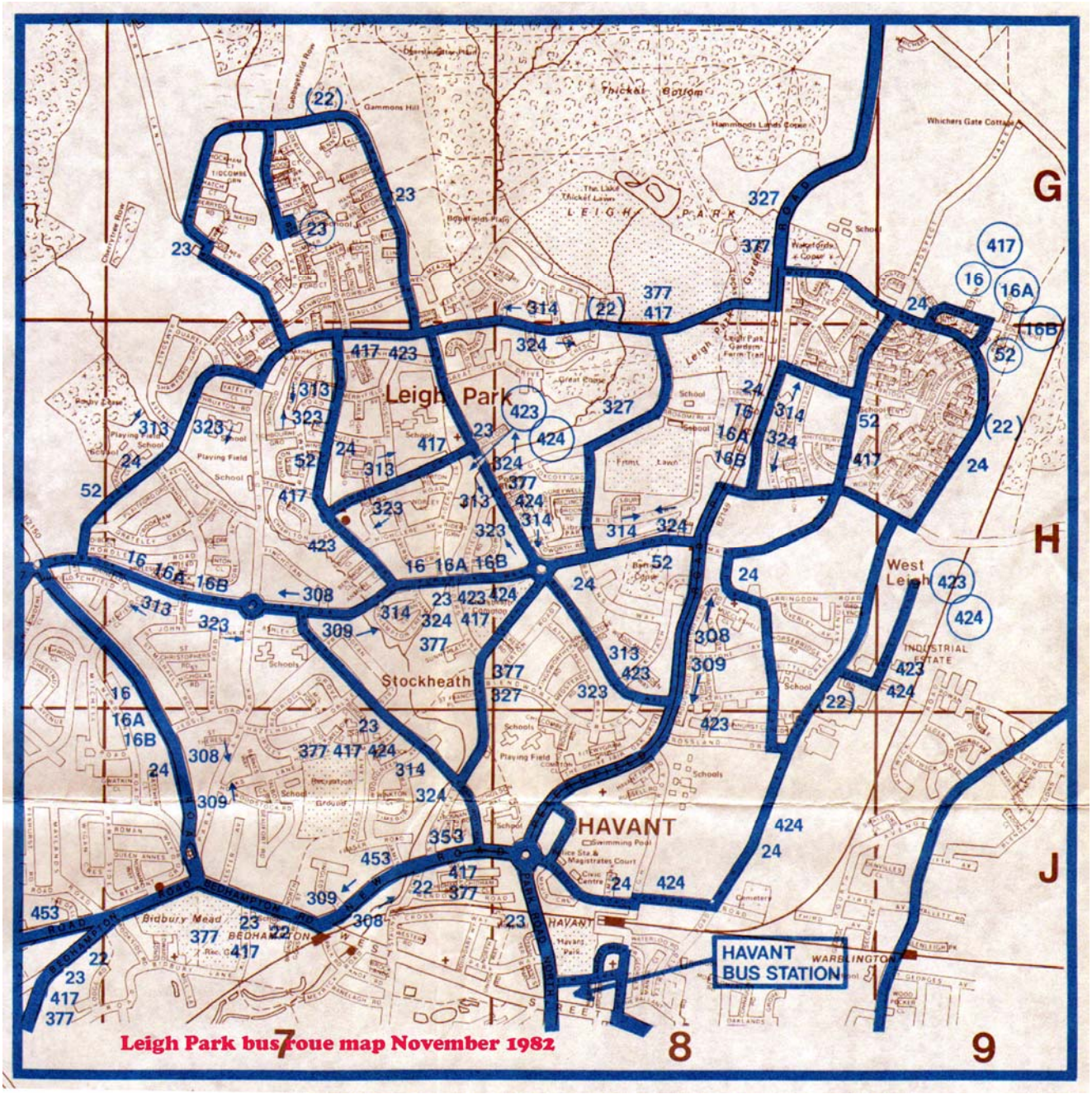

Leigh Park bus route map November 1982

HAVANT · LEIGH PARK

Services
Via Park Parade and Park House Farm Way 313
Via Park House Farm Way and Park Parade 323

Mondays to Saturdays only	313 NS	313	313	323	313	323	313		323	313		323	313	323	313	323 NS	323 S	323 NS	313	323
HAVANT, Bus Station	.....	0647	0723	0800	0823	0905	0935	then	05	35		1505	1535	1605	1635	1640	□1705	1715	1735	1805
Park Parade	.....	0652	0728	0805	0828	0910	0940	at	10	40		1510	1540	1610	1640	1647	□1710	1720	1740	1810
Botley Drive, Middle Park Way	.....	.....	.....	0808	.....	0913	.....	these	13	...		1512	.....	1613	.....	1650	1713	1723	.....	1813
Park House Farm Way, Purbrook Way	.....	0658	0734	0815	0834	0920	0946	minutes	20	46	until	1520	1546	1620	1646	1657	1720	1730	1746	1820
Botley Drive, Middle Park Way	.....	0705	0741	.....	0841	.....	0953	past	...	53		.....	1553	.....	1653	.....	.....	.....	1753	.....
Park Parade	0639	0708◆	0744◆	0821	0844	0926	0956	each	26	56		1526	1556	1626	1656	1703	1726	1736	1756	1826
HAVANT, Bus Station	0644	0715◆	0751◆	0826	0849	0931	1001	hour	31	01		1531	1601	1631	1701	1708	1731	1741	1801	1831

CODE

NS—Not Saturdays. **S**—Saturdays only. ◆—Operates via Stockheath Road, Petersfield Road, Bartons Road, New Lane and Elmleigh Road.
□—On Mondays to Fridays operates via Elmleigh Road, New Lane, Bartons Road, Petersfield Road and Stockheath Road. On Saturdays operates via normal route, arriving Havant Bus Station 2 minutes earlier.

HAVANT · LEIGH PARK

Services
Via Wakefords Way and Park Parade 314
Via Park Parade and Wakefords Way 324

Mondays to Saturdays only	324	314	324	314		324	314		324	314 NS	324	324	314 NS	314 S	324	314	324	314
HAVANT, Bus Station	0740	0820	0850	0920	then	50	20		1450	1506	1520	1550	1620	1620	1650	1720	1750	1820
Park Parade	0747	0827	0857	0927	at	57	27		1457	1513	1527	1557	★	1625	1657	1727	1757	1827
Botley Drive, Middle Park Way	0750	.....	0900	.....	these	00	...		1500	.....	1530	1600	.....	.....	1700	.....	1800	.....
Wakefords Way	0756	0837	0906	0937	minutes	06	37	until	1506	1523	1536	1606	1627	1635	1706	1737	1806	1837
Botley Drive, Middle Park Way	.....	0843	.....	0943	past	...	43		.....	1529	.....	.....	1633	1641	.....	1743	.....	1843
Park Parade	0806	0846	0916	0946	each	16	46		1516	1532	1546	1616	1636	1644	1716	1746	1816	1846
HAVANT, Bus Station	0813	0853	0923	0953	hour	23	53		1523	1539	1553	1623	1643	1649	1723	1753	1823	1853

CODE

NS—Not Saturdays. **S**—Saturdays only. ★—Operates via Elmleigh Road, New Lane and Bartons Road.

Time table dated November 1981

HAVANT · ROWLANDS CASTLE/HORNDEAN

Service
327

Mondays to Saturdays only	S							S	NS	S	NS		
HAVANT, Bus Station	0855	0955	1055	1155	1255	1355	1455	1555	1642	1655	1725	.....	.....
New Lane Factories	.....	.....	.....	.....	.....	.....	.....	.....	1647	.....	.....	.....	.....
Park Parade, Stockheath Road	0858	0958	1058	1158	1258	1358	1458	1558	.....	1658	1728	.....	.....
Middle Park Way/Petersfield Road	0902	1002	1102	1202	1302	1402	1502	1602	.....	1702	1732	.....	.....
ROWLANDS CASTLE, Smith's Stores ⇌	0910	1010	1110	1210	1310	1410	1510	1610	1700	1710	1740	.....	.....
HORNDEAN, Good Intent	.....	.....	.....	.....	.....	.....	.....	.....	1710	.....	.....	.....	.....

	NS	NS							S	S	NS	S	NS
HORNDEAN, Good Intent	.....	0803	.....	.....	.....	.....	.....	.....	.....	.....	1713	.....	.....
ROWLANDS CASTLE, Smith's Stores ⇌	0708	0813	0918	1018	1118	1218	1318	1418	1518	1618	1723	1718	1748
Middle Park Way/Petersfield Road	.....	.....	0926	1026	1126	1226	1326	1426	1526	1626	.....	1726	1756
Park Parade, Stockheath Road	.....	.....	0930	1030	1130	1230	1330	1430	1530	1630	.....	1730	1800
New Lane Factories	0718	0823	.....	.....	.....	.....	.....	.....	.....	.....	1733	.....	.....
HAVANT, Bus Station	0723	0828	0933	1033	1133	1233	1333	1433	1533	1633	1738	1733	1803

CODE

S—Saturdays only. **NS**—Not Saturday. ⇌—Adjoining or near Railway Station.

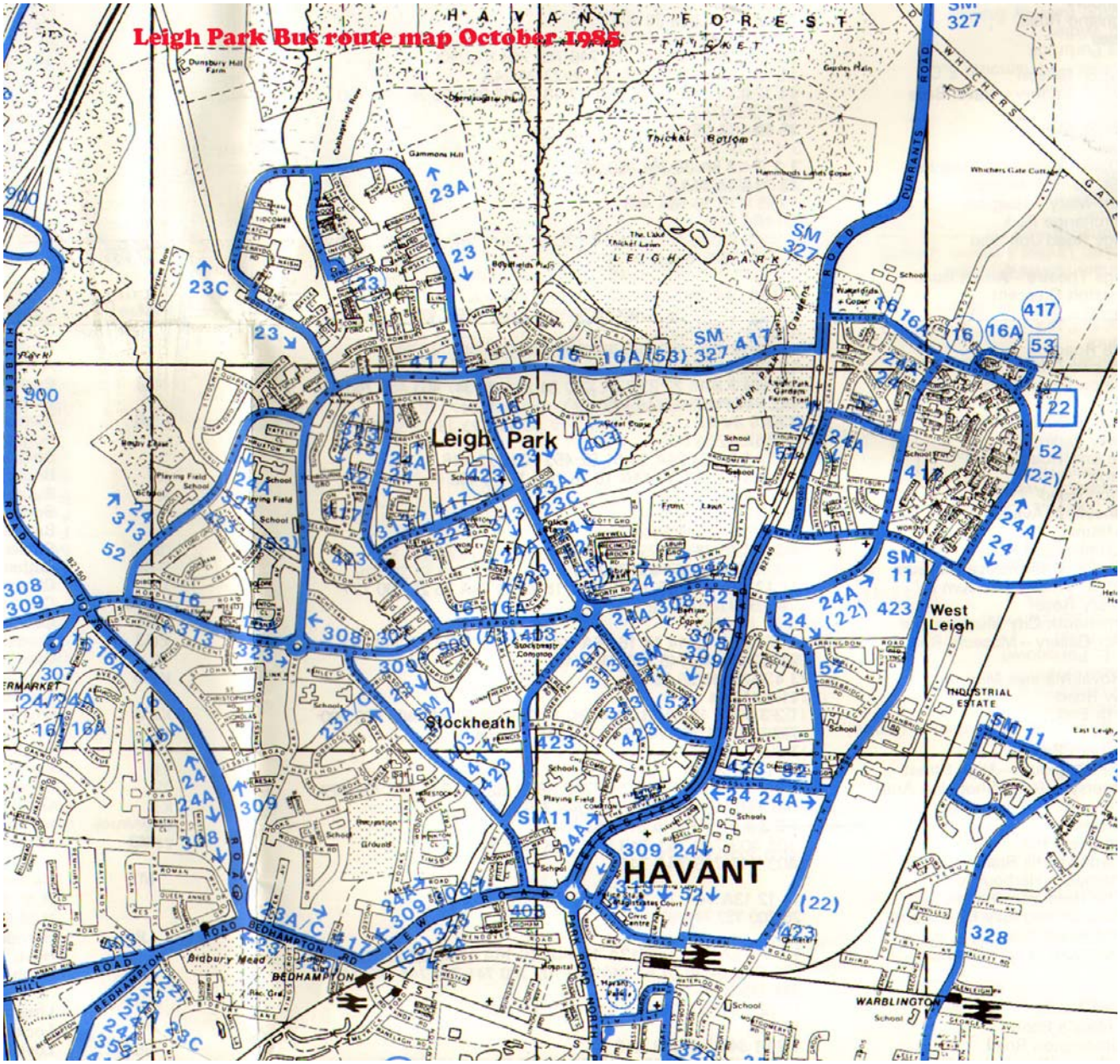

Leigh Park bus routes map dated October 1985.

It should be noted that from 24th February.1985 services 22, 24 & 24A were operated jointly between Southdown and Portsmouth City Transport, on the basis of alternate journeys.

From October 1986 the government's deregulation of the nations bus networks took effect from 27th October 1986. From that date the Joint Transport between these two operators ceased.

Deregulation brought about a free for all, with different operators competing for the same services, in fact Southdown eventually also operated the 23 services to Leigh Park on a 20-minute service as 323.

After a brief period when Southampton City Bus took over Portsmouth City Bus 1988-1989, Stagecoach/Southdown took over from December 1989. Stagecoach took over the PCB operation from 23rd January 1990.

Stagecoach continues to operate the Leigh Park service to this day. [2015].

The 23 operates more or less as in PCT days, and 21 likewise, service 22 was discontinued later and a new service 20 instituted to Gunwharf Quays Via QA, operating alternatively with the 21 to Gunwharf Quays via Eastern Road. The 20 operated via M275 from QA, until 5.1.2015 when it operated to and from QA via Cosham and Stamshaw.

Time table for Southdown competing service with PCT 23-24:

SOUTHSEA - PORTSMOUTH - FARLINGTON - HAVANT - LEIGH PARK (Strouden Court) 323

Service 323 operates from Southsea South Parade Pier via Clarendon Road, Osborne Road, Portland Road, Kent Road, Grove Road South, Elm Grove, Kings Road, Landport Terrace, Hampshire Terrace, St. Michaels Road, King Richard Road, Winston Churchill Avenue, Isambard Brunel Road, Commercial Road (South), Edinburgh Road, Unicorn Road, Market Way, Cornmill Street, Lake Road, Fratton Road, Kingston Road, London Road, Northern Road, Havant Road, Bedhampton Hill Road, Bedhampton Road, New Road, Park Road North, Havant Bus Station, Park Road North, New Road, Barncroft Way, Purbrook Way, Dunsbury Way, Middle Park Way, Swanmore Road and St. Clares Avenue to Leigh Park, Strouden Court.
Returning from Strouden Court, buses run via St. Clares Avenue, Calshot Road, Woolston Road and Middle Park, then along the same roads as buses from Southsea.

Mondays to Saturdays

Southsea South Parade Pier											0625	0645		05	25	45		1405
Southsea Palmerston Road Precinct											0630	0650	then	10	30	50		1410
Portsmouth British Home Stores											0640	0700	at	20	40	00		1420
North End Junction											0653	0713	these	33	53	13		1433
Hilsea SMS Garage									0619	0639	0659	0719	minutes	39	59	19		1439
Cosham Red Lion									0623	0643	0703	0723	past	43	03	23	until	1443
Farlington Rectory Avenue									0634	0654	0714	0734	each	54	14	34		1454
Havant Bus Station							0605	0625	0645	0705	0725	0745	hour	05	25	45		1505
Leigh Park Park Parade							0612	0632	0652	0712	0732	0752		12	32	52		1512
Leigh Park Strouden Court							0620	0640	0700	0720	0740	0800		20	40	00		1520

Southsea South Parade Pier	1425	1445	1505	1525	1545	1605	1625	1645	1705	1725	1745	1805	1825	1845
Southsea Palmerston Road Precinct	1430	1450	1510	1530	1550	1610	1630	1650	1710	1730	1750	1810	1830	1850
Portsmouth British Home Stores	1440	1500	1520	1540	1600	1620	1640	1700	1720	1740	1800	1820	1840	1900
North End Junction	1453	1513	1533	1553	1613	1633	1653	1713	1733	1753	1813	1833	1853	1913
Hilsea SMS Garage	1459	1519	1539	1559	1619	1639	1659	1719	1739	1759	1819	1839	1859	1919
Cosham Red Lion	1503	1523	1543	1603	1623	1643	1703	1723	1743	1803	1823	1843	1903	1923
Farlington Rectory Avenue	1514	1534	1554	1614	1634	1654	1714	1734	1754	1814	1834	1854	1914	1934
Havant Bus Station	1525	1545	1605	1625	1645	1705	1725	1745	1805	1825	1845	1905	1925	1945
Leigh Park Park Parade	1532	1552	1612	1632	1652	1712	1732	1752	1812	1832	1852			
Leigh Park Strouden Court	1540	1600	1620	1640	1700	1720	1740	1800	1820	1840	1900			

Code Key: ▲ starts at Commercial Road South 3 minutes earlier

Time Table from 30.6.1988

LEIGH PARK (Strouden Court) - HAVANT - FARLINGTON - PORTSMOUTH - SOUTHSEA 323

Service 323 at Leigh Park operates from Strouden Court via St Clares Avenue, Woolston Road and Middle Park Way. Towards Strouden Court, buses operate via Middle Park Way, Swanmore Road and St Clares Avenue.

Mondays to Saturdays

Leigh Park Strouden Court				0600	0620	0640	0700	0720	0740	0800	0820	0840	0900		20	40	00	1420
Leigh Park Park Parade				0608	0628	0648	0708	0728	0748	0808	0828	0848	0908		28	48	08	1428
Havant Bus Station			0555	0615	0635	0655	0715	0735	0755	0815	0835	0855	0915	then	35	55	15	1435
Farlington Rectory Avenue			0606	0626	0646	0706	0726	0746	0806	0826	0846	0906	0926	at	46	06	26	1446
Cosham Railway Station			0621	0641	0701	0721	0741	0801	0821	0841	0901	0921	0941	these	01	21	41	1501
Hilsea SMS Garage	0553	0614	0634	0654	0703	0723	0743	0803	0823	0843	0903	0923	0943	minutes	03	23	43	1503
North End Junction	0558	0619	0629	0649	0709	0729	0749	0809	0829	0849	0909	0929	0949	past	09	29	49	1509
Commercial Road South	0609	0630	0642	0702	0722	0742	0802	0822	0842	0902	0922	0942	1002	each	22	42	02	1522
Palmerston Road Precinct	0617	0638	0650	0710	0730	0720	0810	0830	0850	0910	0930	0950	1010	hour	30	50	10	1530
Southsea South Parade Pier	0621	0642	0654	0714	0734	0754	0814	0834	0854	0914	0934	0954	1014		34	54	14	1534

Leigh Park Strouden Court	1440	1500	1520	1540	1600	1620	1640	1700	1720	1740	1800	1820	1840	1900
Leigh Park Park Parade	1448	1508	1528	1548	1608	1628	1648	1708	1728	1748	1808	1828	1848	1908
Havant Bus Station	1455	1515	1535	1555	1615	1635	1655	1715	1735	1755	1815	1835	1855	1915
Farlington Rectory Avenue	1506	1526	1546	1606	1626	1646	1706	1726	1746	1808	1826	1846		1926
Cosham Railway Station	1521	1541	1601	1621	1641	1701	1721	1741	1801	1821	1841	1901		1941
Hilsea SMS Garage	1523	1543	1603	1623	1643	1703	1723	1743	1803	1823	1843	1903		1943
North End Junction	1529	1549	1609	1629	1649	1709	1729	1749	1809		1849			1949
Commercial Road South	1542	1602	1622	1642	1702	1722	1742	1802	1822		1902			2002
Palmerston Road Precinct	1550	1610	1630	1650	1710	1730	1750	1810	1830		1910			2010
Southsea South Parade Pier	1554	1614	1634	1654	1714	1734	1754	1814	1834		1914			2014

LEIGH PARK - HAVANT - COSHAM - COMMERCIAL ROAD - SOUTHSEA
SOUTHSEA - COMMERCIAL ROAD - COSHAM - HAVANT - LEIGH PARK

23
24

Monday to Saturday Evenings

Service Number	23	23	23
Leigh Park Strouden Court	2025	2125	2255
Park Parade	2033	2133	2303
Havant Bus Station	2040	2140	2310
Farlington Rectory Avenue	2049	2149	
Cosham Post Office	2058	2158	
North End Junction	2107	2207	
Commercial Road Precinct	2116	2216	
Palmerston Road Precinct	2125	2225	
Southsea South Parade Pier	2129	2229	

Service Number	24	24	24	24
Southsea South Parade Pier	1916	2016	2146	2246
Palmerston Road Precinct	1920	2020	2150	2250
Commercial Road Precinct	1930	2030	2200	2300
North End Junction	1939	2039	2209	2309
Cosham Post Office	1949	2049	2219	2319
Farlington Rectory Avenue	1956	2056	2226	2326
Havant Bus Station	2005	2105	2235	2335
Park Parade	2012	2112	2242	
Leigh Park Strouden Court	2021	2121	2251	

Service 23 and 24 operate under contract to Hampshire County Council

With the Southdown/Stagecoach take-over of former PCB Leigh Park services, their service 323/324 was withdrawn, and redesignated 23.

Southdown also operated the evenings service on 23/24 to The Warren, as PCT did not operate the late evening services after de-regulation.

HAVANT LOCAL CIRCULAR SERVICES
via Bedhampton, Strouden Court and Leigh Park Parade

24
25

Service 24: Havant Bus Station, Elm Lane, Park Road North, Petersfield Road, Bedhampton Way, Dunsbury Way, Middle Park Way, Swanmore Road, St Clares Avenue (Strouden Court), Woolston Road, Park House Farm Way, Purbrook Way, Hulbert Road, Bedhampton Road, New Road, Park Road North, Havant Bus Station.

Service 25: As service 24 reversed, except that the route also serves Civic Centre Road.

Mondays to Saturdays

Service number	25	24	25	24	25	24	25	24	25	24	25	24 SO	25 SO	24 SO	25 SO
Havant Bus Station	0910	0940	1010	1040	1110	1140	1210	1240	1310	1340	1410	1440	1510	1540	1610
Bedhampton Station	0914	..	1014	..	1114	..	1214	..	1314	..	1414	..	1514	..	1614
Purbrook Way Hulbert Road	0919	..	1019	..	1119	..	1219	..	1319	..	1419	..	1519	..	1619
Leigh Park Centre	..	0945	..	1045	..	1145	..	1245	..	1345	..	1445	..	1545	..
The Swallow	..	0947	..	1047	..	1147	..	1247	..	1347		1447	..	1547	..
Warren Park Strouden Court	0924	0950	1024	1050	1124	1150	1224	1250	1324	1350	1424	1450	1524	1550	1624
The Swallow	0927	..	1027	..	1127	..	1227	..	1327	..	1427	..	1527	..	1627
Leigh Park Centre	0929	..	1029	..	1129	..	1229	..	1329	..	1429	..	1529	..	1629
Purbrook Way Hulbert Road	..	0955	..	1055	..	1155	..	1255	..	1355	..	1455	..	1555	..
Bedhampton Station	..	1000	..	1100	..	1200	..	1300	..	1400	..	1500	..	1600	..
Havant Bus Station	0934	1004	1034	1104	1134	1204	1234	1304	1334	1404	1434	1504	1534	1604	1634

Time Table 22.1.1990

CODE KEY: SO - Saturdays Only

Services 24/25 are operated under contract to Hampshire County Council

Service 24-25 was a new service started to operate from 22.1.1990.

From 5th November 1989 service 53/54 was altered as per time tables below:

SOUTHDOWN PORTSMOUTH

Late in 1989, the separate Southdown and Portsmouth City Bus companies combined their Hampshire area bus services into one operation now known as ***SOUTHDOWN PORTSMOUTH***. The new organization forms part of the Stagecoach Group, whose companies also operate bus services in several other parts of the country.

Starting 22 January, the public will see the first results of the reorganization when a complete new network of bus services throughout the area will be introduced. Full details of the new services are shown in this booklet.

The familiar red Portsmouth City Bus (together with its Red Admiral subsidiary) and green Southdown vehicles will gradually disappear, to be replaced by a brighter, more attractive colour scheme, predominantly white with three colourful stripes.

PART OF THE STAGECOACH GROUP

LEIGH PARK Prospect Farm - COSHAM - PORTSMOUTH The Hard — 53

Service 53 operates from **Prospect Farm** via Wakefords Way, Prospect Lane, Bartons Road, Petersfield Road, Stockheath Road, **Leigh Park**, Dunsbury Way, Bramdean Drive, Botley Drive, Middle Park Way, Park House Farm Way, Purbrook Way, Hulbert Road, Bedhampton Hill, **Farlington**, Havant Road, **Cosham**, Spur Road, Northern Road, Portsmouth Road, **Hilsea**, Old London Road one-way system, London Road, North End, Kingston Crescent, Mile End Road, Commercial Road, **Portsmouth** Cornmill Street, Market Way, Unicorn Road, Stanhope Road, Commercial Road Precinct, Edinburgh Road, Queen Street, **Portsmouth** The Hard.

Mondays to Saturdays

	SN NS	PC NS	SN	PC	SN	PC	SN	PC		SN	PC		PC	SN	PC	SN	PC	SN
Leigh Park Prospect Farm			0629★		0729★	0759	0829	0859		29	59		1559	1629	1659	1729	1759	1829
Propect Lane The Fox			0631★	0701	0731★	0801	0831	0901		31	01		1601	1631	1701	1731	1801	1831
Dunsbury Way Park Parade			0635★	0705	0735★	0805	0835	0905	then	35	05		1605	1635	1705	1735	1805	1835
Middle Park Way Botley Drive			0638★	0708	0738★	0808	0838	0908	at	38	08		1608	1638	1708	1738	1808	1838
Hulbert Road Roundabout			0643★	0713	0743★	0813	0843	0913	these	43	13		1613	1643	1713	1743	1813	1843
Farlington Rectory Avenue		0621	0651★	0721	0751★	0821	0851	0921	mins	51	21	until	1621	1651	1721	1751	1821	1851
Drayton New Inn		0626	0656★	0726	0756★	0826	0856	0926	past	56	26		1626	1656	1726	1756	1826	1856
Cosham Post Office	0601	0631	0701	0731	0801	0831	0901	0931	each	01	31		1631	1701	1731	1801	1831	1901
Hilsea Southdown Garage	0603	0633	0703	0733	0803	0833	0903	0933	hour	03	33		1633	1703	1733	1803	1833	1903
North End	0611	0641	0711	0741	0811	0841	0911	0941		11	41		1641	1711	1741	1811	1841	
Portsmouth Edinburgh Road	0622	0652	0722	0752	0822	0852	0922	0952		22	52		1652	1722	1752	1822	1852	
Portsmouth The Hard	0626	0656	0726	0756	0826	0856	0926	0956		26	56		1656	1726	1756	1826	1856	

SERVICES 53 and 54 ARE NO LONGER LIMITED STOP AND WILL OBSERVE ALL STOPS

Time Table 5.11.1989

IMPORTANT NOTE

Between 30 October and 4 November — PCB journeys on Services 53/4 will operate as shown in their current timetables. Departures from Leigh Park (Prospect Farm) are at 26 and 56 minutes past each hour; departures from Portsmouth (The Hard) are at 02 and 32 minutes past each hour.
From Monday 5 November — PCB journeys will then operate as shown on these timetables.

PORTSMOUTH The Hard - COSHAM - LEIGH PARK Prospect Farm — 54

Service 54 operates along the same roads as Service 53 except in a reverse direction, arriving at Prospect Farm via Bartons Road and Wakefords Way.

Mondays to Saturdays

	SN NS	SN NS	PC	SN	PC	SN	PC	SN		PC	SN		SN	PC	SN	PC	SN
Portsmouth The Hard		0632	0702	0732	0802	0832	0902	0932		02	32		1632	1702	1732	1802	1832
British Home Stores		0638	0708	0738	0808	0838	0908	0938		08	38		1638	1708	1738	1808	1838
North End		0647	0717	0747	0817	0847	0917	0947	then	17	47		1647	1717	1747	1817	1847
Hilsea Southdown Garage	0555	0655	0725	0755	0825	0855	0925	0955	at	25	55		1655	1725	1755	1825	1855
Cosham Post Office	0557	0657	0727	0757	0827	0857	0927	0957	these	27	57		1657	1727	1757	1827	
Drayton New Inn	0602	0702	0732	0802	0832	0902	0932	1002	mins	32	02	until	1702	1732	1802	1832	
Farlington Rectory Avenue	0607	0707	0737	0807	0837	0907	0937	1007	past	37	07		1707	1737	1807	1837	
Hulbert Road roundabout	0615	0715	0745	0815	0845	0915	0945	1015	each	45	15		1715	1745	1815	1845	
Middle Park Way Botley Drive	0620	0720	0750	0820	0850	0920	0950	1020	hour	50	20		1720	1750	1820	1850	
Dunsbury Way Park Parade	0623	0723	0753	0823	0853	0923	0953	1023		53	23		1723	1753	1823	1853	
Leigh Park Prospect Farm	0629	0729	0759	0829	0859	0929	0959	1029		59	29		1729	1759	1829	1859	

CODE KEY: NS or ★ = Not Saturdays

PC = Operated by Portsmouth Citybus (Tel: Portsmouth 815452)
SN = Operated by Southdown Motor Services Ltd (Tel. Portsmouth (0705) 696911)

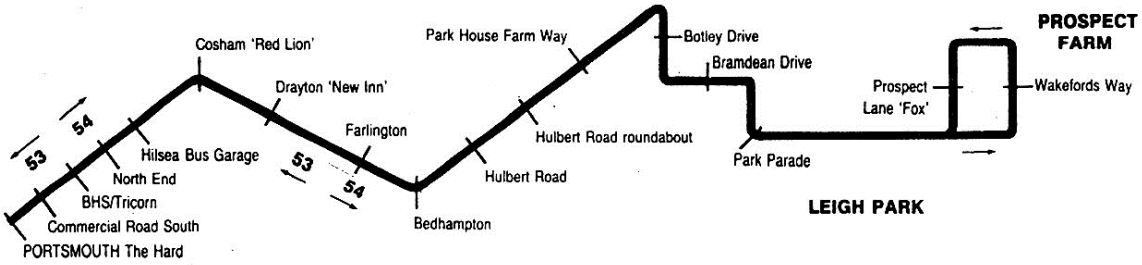

THESE SERVICES ARE NO LONGER LIMITED STOP AND OBSERVE ALL STOPS

From Monday 22nd January 1990 service 53/54 was redesignated 22, time table for the 22 as at shown below:

(HAVANT EVENINGS) - LEIGH PARK - FARLINGTON - DRAYTON - COSHAM - NORTH END - COMMERCIAL ROAD - PORTSEA, THE HARD 22

Service 22 : Prospect Farm, Wakefords Way, Prospect Lane, Bartons Road, Petersfield Road, Stockheath Road, Dunsbury Way, **Leigh Park,** Bramdean Drive, Botley Drive, Middle Park Way, Park House Farm Way, Purbrook Way, Hulbert Road, Bedhampton Road, Bedhampton Hill Road, Farlington, Drayton, Havant Road, **Cosham,** Spur Road, Northern Road, Hilsea, London Road, North End, Kingston Road, Fratton Road, Lake Road, Cornmill Street, **Portsmouth,** Commercial Road, (northern end), Market Way, Unicorn Road, Edinburgh Road, Commercial Road South, Stanhope Road, Edinburgh Road, Queen Street, **Portsea,** The Hard Interchange.

Evening Journeys commence at **Havant** Bus Station and operate via Park Road North, Petersfield Road, Crosslands Drive, St. Albans Road, Martin Road, and Bartons Road to **Prospect Farm,** Wakefords Way.

H/11/93-4

Mondays to Saturdays (not Public Holidays)

Journey Codes	NS		NS												◆	◆	◆	◆
Havant Bus Station (Bay C) ⇌	..	..	..	..	..	..	..		..	..		..	..	..	1915	2015	2115	2215
Leigh Park, Prospect Farm	0544	0614	0637	0705	0735	0805	0835		05	35		1705	1735	1805	1922	2022	2122	2222
Park Parade, Dunsbury Way	0549	0619	0642	0712	0742	0812	0842	Then	12	42		1712	1742	1812	1928	2028	2128	2228
Hulbert Road, Hypermarket	0554	0624	0650	0720	0750	0820	0850	at	20	50		1720	1750	1820	1935	2035	2135	2235
Farlington, Rectory Avenue	0601	0631	0658	0728	0758	0828	0858	these	28	58		1728	1758	1828	1942	2042	2142	2242
Drayton, New Inn	0605	0635	0702	0732	0802	0832	0902	mins	32	02	until	1732	1802	1832	1946	2046	2146	2246
Cosham Post Office ⇌	0609	0639	0707	0737	0807	0837	0907	past	37	07		1737	1807	1837	1950	2050	2150	2250
North End Junction	0617	0647	0716	0746	0816	0846	0916	each	46	16		1746	1816	1846	1958	2058	2158	2258
Portsmouth, Commercial Road South ⇌	0627	0657	0727	0757	0827	0857	0927	hour	57	27		1757	1827	1857	2007	2107	2207	2307
Portsea, The Hard ⇌ ⋖	0631	0701	0731	0801	0831	0901	0931		01	31		1801	1831	1901	2011	2111	2211	2311

Journey Codes	NS	NS		NS										◆	◆	◆	◆	◆
Portsea, The Hard ⇌ ⋖	0607	0637	0707	0737	0807	0837		07	37		1737	1807	1837	1915	2015	2115	2215	2315
Portsmouth, Commercial Road South ⇌	0611	0641	0711	0741	0811	0841	Then	11	41		1741	1811	1841	1919	2019	2119	2219	2319
North End Junction	0622	0652	0722	0752	0822	0852	at	22	52		1752	1822	1852	1928	2028	2128	2228	2328
Cosham Post Office ⇌	0631	0701	0731	0801	0831	0901	these	31	01		1801	1831	1901	1936	2036	2136	2236	2336
Drayton, New Inn	0636	0706	0736	0806	0836	0906	mins	36	06	until	1806	1836	1906	1940	2040	2140	2240	2340
Farlington, Rectory Avenue	0640	0710	0740	0810	0840	0910	past	40	10		1810	1840	1910	1944	2044	2144	2244	2344
Hulbert Road, Purbrook Way	0648	0718	0748	0818	0848	0918	each	48	18		1818	1848	1918	1951	2051	2151	2251	2351
Park Parade, Dunsbury Way	0656	0726	0756	0826	0856	0926	hour	56	26		1826	1856	1926	1956	2056	2156	2256	2356
Leigh Park, Prospect Farm	0703	0733	0803	0833	0903	0933		03	33		1833	1903	1933	2003	2103	2203	2303	0003
Havant Bus Station ⇌	..	..	..	..	..	..		..	..		..	1909	..	2009	2109	2209	2309	..

Code Key:

NS = Not Saturdays.

⇌ = Near to Rail Station.

⋖ = For Ferry Services to the Isle of Wight or Gosport.

◆ = These journeys are operated under contract to Hampshire County Council.

Time Table 28.11.1993

Hampshire County Council County Bus

By 4.5.2003 the 22 was diverted from Havant Road and Farlington to Crookhorn, and finally withdrawn in 2006.

Leigh Park route map 2005 below:

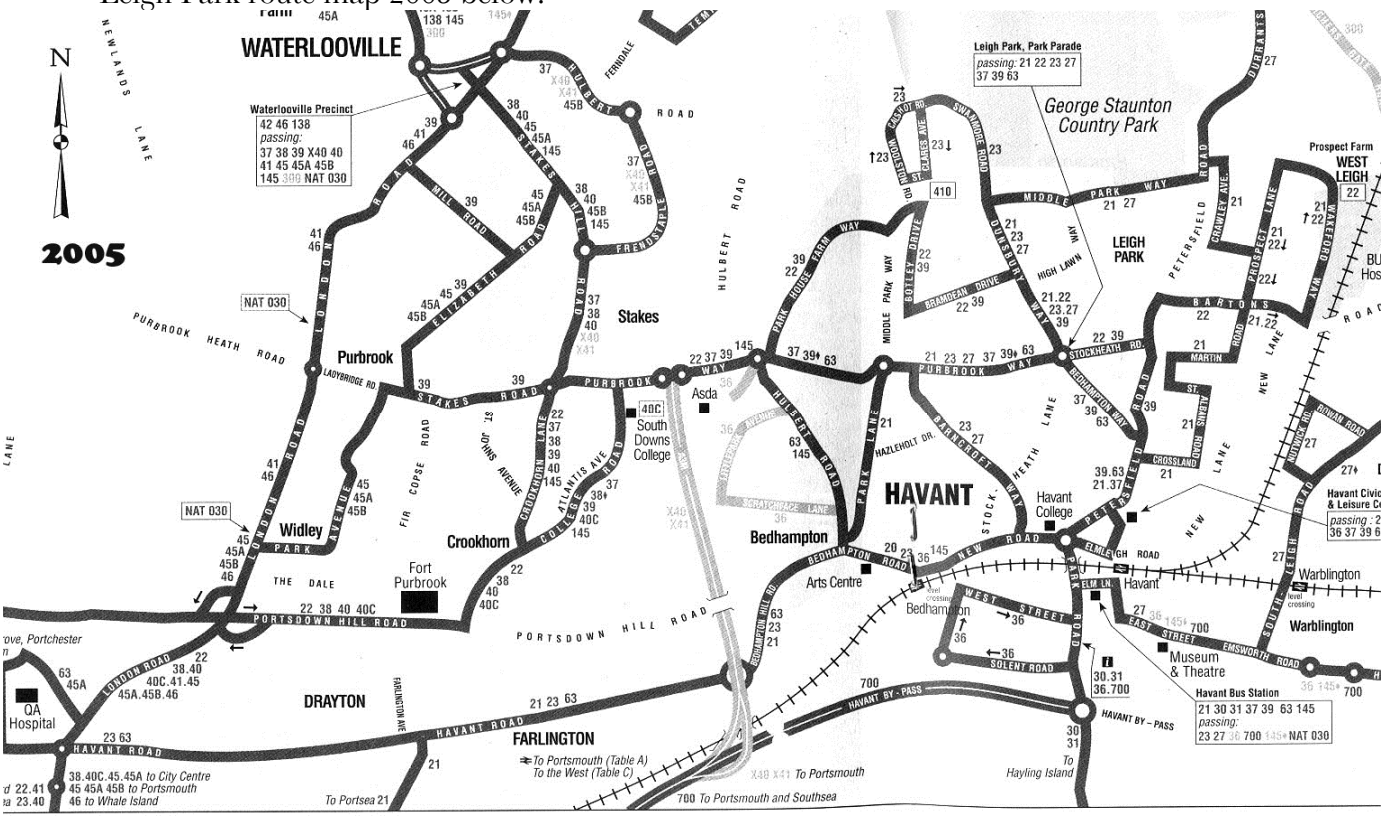

Service 21 was increased in frequency to a 10-minute service from 3.2.2008

Havant • West Leigh • Leigh Park • Farlington • Copnor • Portsmouth easyACCESS 21

MONDAYS TO FRIDAYS except Public Holidays

Havant Bus Stn	0545	0605	0620	0635		0650		0705	0715	0725	0735	0745	0800	0815	then frequently (at least every 10 minutes) until	1755	1805
West Leigh Wakefords Way Shops	0553	0615	0630	0646		0701		0716	0726	0736	0746	0756	0811	0826		1806	1815
Park Parade Dunsbury Way	0600	0624	0639	0656		0711		0726	0736	0746	0756	0806	0821	0836		1816	1825
Farlington Rectory Ave	0607	0632	0647	0705	WR	0720	WR	0735	0745	0755	0805	0815	0830	0845		1825	1833
Anchorage Park Compass Rose	0614	0640	0655	0714	0724	0729	0734	0744	0754	0804	0814	0824	0839	0854		1834	1841
Copnor Rd Green Lane	0620	0647	0702	0721	0731	0736	0741	0751	0801	0811	0821	0831	0846	0901		1841	1847
HM Prison (St Mary's Hospital)	0627	0654	0709	0728	0738	0745	0752	0802	0812	0822	0832	0842	0855	0908		1848	1854
Commercial Rd Edinburgh Rd	0634	0701	0716	0735	0745	0755	0805	0815	0825	0835	0845	0855	0905	0915		1855	1901
Portsmouth The Hard Interchange	0638	0705	0720	0740	0750	0800	0810	0820	0830	0840	0850	0900	0910	0920		1900	1905

Havant Bus Stn	1815	1825	1845	1945	2045	2145	2245
West Leigh Wakefords Way Shops	1825	1834	1853	1953	2053	2153	2253
Park Parade Dunsbury Way	1835	1843	1900	2000	2100	2200	2300
Farlington Rectory Ave	1843	1850	1907	2007	2107	2207	2307
Anchorage Park Compass Rose	1851	WR	1914	2014	2114	2214	WR
Copnor Rd Green Lane	1857		1920	2020	2120	2220	
HM Prison (St Mary's Hospital)	1904		1927	2027	2127	2227	
Commercial Rd Edinburgh Rd	1911		1934	2034	2134	2234	
Portsmouth The Hard Interchange	1915		1938	2038	2138	2238	

Time Table 3.2.2008

Havant • West Leigh • Leigh Park • Farlington • Copnor • Portsmouth easyACCESS 21

SATURDAYS

Havant Bus Stn	0620	0640		0700		0720		0735	0745	0755	then frequently (at least every 10 minutes) until	1755	1805	1815	1825	1845	1945
West Leigh Wakefords Way Shops	0628	0648		0710		0730		0746	0756	0806		1806	1815	1825	1834	1853	1953
Park Parade Dunsbury Way	0635	0655		0719		0739		0756	0806	0816		1816	1825	1835	1843	1900	2000
Farlington Rectory Ave	0642	0702	WR	0727	WR	0747	WR	0805	0815	0825		1825	1833	1843	1850	1907	2007
Anchorage Park Compass Rose	0649	0709	0726	0736	0746	0756	0804	0814	0824	0834		1834	1841	1851	WR	1914	2014
Copnor Rd Green Lane	0655	0715	0733	0743	0753	0803	0811	0821	0831	0841		1841	1847	1857		1920	2020
HM Prison (St Mary's Hospital)	0702	0722	0740	0750	0800	0810	0818	0828	0838	0848		1848	1854	1904		1927	2027
Commercial Rd Edinburgh Rd	0709	0729	0746	0756	0806	0816	0825	0835	0845	0855		1855	1901	1911		1934	2034
Portsmouth The Hard Interchange	0713	0733	0750	0800	0810	0820	0830	0840	0850	0900		1900	1905	1915		1938	2038

Havant Bus Stn	2045	2145	2245
West Leigh Wakefords Way Shops	2053	2153	2253
Park Parade Dunsbury Way	2100	2200	2300
Farlington Rectory Ave	2107	2207	2307
Anchorage Park Compass Rose	2114	2214	WR
Copnor Rd Green Lane	2120	2220	
HM Prison (St Mary's Hospital)	2127	2227	
Commercial Rd Edinburgh Rd	2134	2234	
Portsmouth The Hard Interchange	2138	2238	

The 21 was reduced to 30-minute frequency between Havant and Compass Rose/Morrison's when service 20 was introduced. There was however a short working of the 21 to the Compass Rose/Anchorage Park making a 10 minute service within the City.

Service 21 time table below clearly shows the 21 short workings to Anchorage Park/Morrison's.

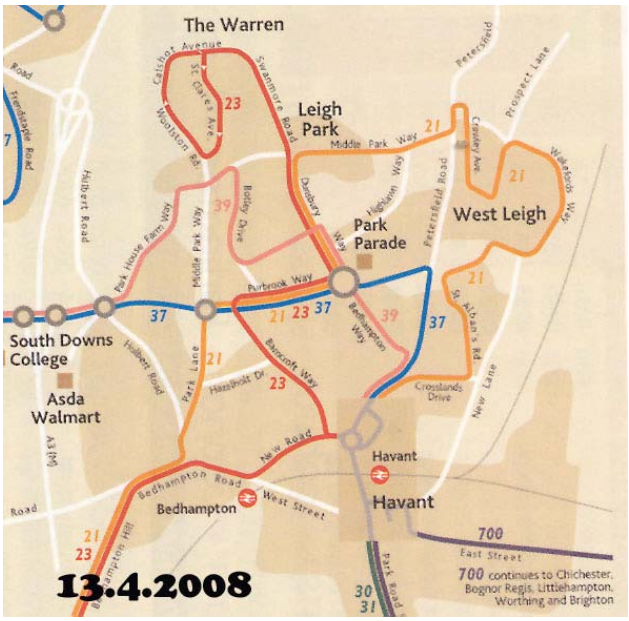

Havant - West Leigh - Copnor - Portsmouth

sail Stagecoach **21**

Mondays to Fridays — **Operated using low-floor buses when possible**

Havant Bus Station Bay G	0545	–	0615	–	0640	–	0700	–	0720	–	0740	–	0810	–	–	0840	–	–		10	–	–	40
Wakefords Way Shop	0553	–	0624	–	0650	–	0710	–	0730	–	0750	–	0820	–	–	0850	–	–	Then	20	–	–	50
Park Parade Dunsbury Way	0600	–	0632	–	0700	–	0720	–	0740	–	0800	–	0830	–	–	0900	–	–	at	30	–	–	00
Farlington Rectory Avenue	0607	–	0640	–	0709	0719	0729	0739	0749	0759	0809	0819	0839	–	–	0909	–	–	these	39	–	–	09
Eastern Road Hilton Hotel	0610	0630	0643	0658	0713	0723	0733	0743	0753	0803	0813	0823	0843	–	–	0913	–	–	mins	43	–	–	13
Anchorage Pk Compass Rose	0614	0634	0648	0703	0718	0728	0738	0748	0758	0808	0818	0828	0848	0858	0908	0918	0928	0938	past	48	58	08	18
Copnor Road Green Lane	0619	0639	0654	0709	0724	0734	0744	0754	0804	0814	0824	0834	0854	0904	0914	0924	0934	0944	each	54	04	14	24
Kingston Prison	0626	0646	0701	0716	0731	0744	0757	0807	0817	0827	0837	0847	0901	0911	0921	0931	0941	0951	hour	01	11	21	31
Portsmouth Edinburgh Rd	0633	0653	0710	0725	0740	0754	0809	0819	0829	0839	0849	0859	0909	0919	0929	0939	0949	0959		09	19	29	39
The Hard Gunwharf Quays	0637	0657	0715	0730	0745	0759	0814	0824	0834	0844	0854	0904	0914	0924	0934	0944	0954	1004		14	24	34	44

Havant Bus Station Bay G	–	–		1310	–	–	1340	–	–	1410	–	–	1440	–	–	1510	–	–	1540	–	–	1610	–
Wakefords Way Shop	–	–		1320	–	–	1350	–	–	1420	–	–	1450	–	–	1520	–	–	1550	–	–	1620	–
Park Parade Dunsbury Way	–	–		1330	–	–	1400	–	–	1430	–	–	1500	–	–	1530	–	–	1600	–	–	1630	–
Farlington Rectory Avenue	–	–		1339	–	–	1409	–	–	1439	–	–	1509	–	1529	1539	1549	1559	1609	1619	1629	1639	1649
Eastern Road Hilton Hotel	–	–	until	1343	–	–	1413	–	–	1443	–	–	1513	–	1533	1543	1553	1603	1613	1623	1633	1643	1653
Anchorage Pk Compass Rose	28	38		1348	1358	1408	1418	1428	1438	1448	1458	1508	1518	1528	1538	1548	1558	1608	1618	1628	1638	1648	1658
Copnor Road Green Lane	34	44		1354	1404	1414	1424	1434	1444	1454	1504	1514	1524	1534	1544	1554	1604	1614	1624	1634	1644	1654	1704
Kingston Prison	41	51		1401	1411	1421	1431	1441	1451	1501	1511	1521	1531	1541	1551	1601	1611	1624	1634	1644	1654	1704	1714
Portsmouth Edinburgh Rd	49	59		1409	1419	1429	1439	1449	1459	1509	1519	1529	1539	1549	1559	1609	1619	1633	1643	1653	1703	1713	1723
The Hard Gunwharf Quays	54	04		1414	1424	1434	1444	1454	1504	1514	1524	1534	1544	1554	1604	1614	1624	1638	1648	1658	1708	1718	1728

Havant Bus Station Bay G	–	1640	–	–	1710	–	1740	1810	1845		45		2145	2245
Wakefords Way Shop	–	1650	–	–	1720	–	1749	1819	1854	Then	54		2154	2254
Park Parade Dunsbury Way	–	1700	–	–	1730	–	1758	1828	1902	at	02		2202	2302
Farlington Rectory Avenue	1659	1709	1719	1729	1739	–	1807	1837	1910	these	10		2210	2310
Eastern Road Hilton Hotel	1703	1713	1723	1733	1743	–	1811	1841	1914	mins	14	until	2214	2314
Anchorage Pk Compass Rose	1708	1718	1728	1738	1748	1758	1815	1845	1918	past	18		2218	–
Copnor Road Green Lane	1714	1724	1734	1744	1754	1804	1820	1850	1923	each	23		2223	–
Kingston Prison	1724	1734	1744	1754	1804	1814	1826	1856	1929	hour	29		2229	–
Portsmouth Edinburgh Rd	1733	1743	1753	1803	1813	1823	1833	1903	1936		36		2236	–
The Hard Gunwharf Quays	1738	1748	1758	1808	1818	1828	1837	1907	1940		40		2240	–

06.09.09

Early evening journeys are financially supported by Hampshire County Council and Portsmouth City Council

16.10.2011

From 20th April 2009 a new service 20 commenced between Havant and ASDA Wall-Mart.
Route map left shows 20 route quite clearly in orange.

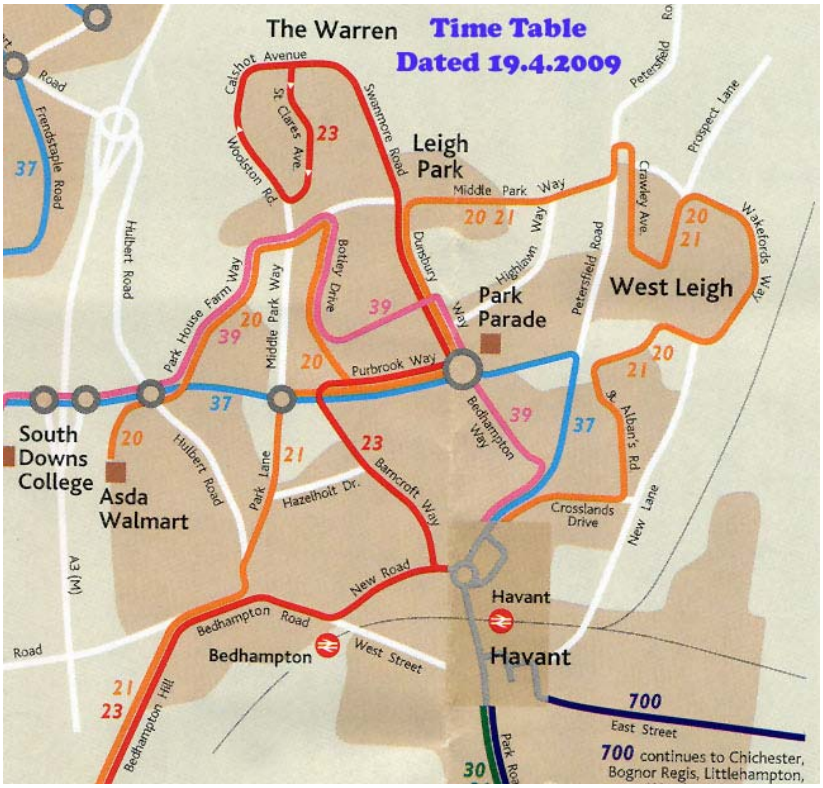

Below shows time table for 9.4.2009.

Time table 9.4.2009

Havant • West Leigh • Asda Walmart — 20
Havant • West Leigh • Farlington • Copnor • Portsmouth (The Hard/Gunwharf Quays) — 21

MONDAYS TO FRIDAYS except Public Holidays — easyACCESS

	21	21	21	21	21	21	21	21	21	21	21	21	21	21	20	21		21	21	20	21	21	21	20	21
Havant Bus Station ⇌	0545	0605	0622	0637		0652		0705		0725		0745	0800		0820		then at these minutes past each hour	37		52		07		22	
West Leigh Wakefords Way Shops	0553	0613	0632	0647		0702		0715		0735		0755	0810		0830			47		02		17		32	
Park Parade Dunsbury Way	0600	0621	0641	0656		0712		0725		0745		0805	0820		0840			57		12		27		42	
Bramdean Drive Botley Drive	↓	↓	↓	↓		↓		↓		↓		↓	↓		0843			↓		15		↓		45	
Asda Walmart															0849					21				51	
Farlington Rectory Avenue	0607	0629	0649	0705	W	0721	W	0734	W	0754		0814	0829					06				36			
Anchorage Park Compass Rose	0614	0637	0657	0714	0722	0730	0735	0743	0753	0803	0813	0823	0838	0855		0905		15	25		35	45	55		05
Copnor Road Green Lane	0619	0642	0702	0720	0728	0736	0742	0750	0800	0810	0820	0830	0844	0901		0911		21	31		41	51	01		11
HM Prison St Mary's Hospital	0626	0649	0709	0727	0736	0746	0755	0803	0813	0823	0833	0843	0855	0908		0918		28	38		48	58	08		18
Commercial Rd Edinburgh Rd ⇌	0633	0656	0716	0735	0745	0755	0805	0815	0825	0835	0845	0855	0905	0916		0926		36	46		56	06	16		26
The Hard Gunwharf Quays ⇌	0637	0700	0720	0740	0750	0800	0810	0820	0830	0840	0850	0900	0910	0921		0931		41	51		01	11	21		31

MONDAYS TO FRIDAYS except Public Holidays — easyACCESS

		21	21	20	21	21	21	21	21	21	20	21	21	21	21	21	21	21	21		21	21
Havant Bus Station ⇌	until	1537		1547	1557	1607		1622	1637		1647	1657	1712	1727		1745	1800	1815	1845	then hourly until	2145	2245
West Leigh Wakefords Way Shops		1547		1557	1607	1617		1632	1647		1657	1707	1722	1737		1755	1810	1825	1855		2155	2255
Park Parade Dunsbury Way		1557		1607	1617	1627		1642	1657		1707	1717	1732	1747		1805	1820	1835	1902		2202	2302
Bramdean Drive Botley Drive		↓		1610	↓	↓		↓	↓		1710	↓	↓			↓	↓	↓	↓		↓	↓
Asda Walmart				1616							1716											
Farlington Rectory Avenue		1606			1626	1636		1651	1706			1726	1741			1814	1829	1844	1910		2210	2310
Anchorage Park Compass Rose		1615	1625		1635	1645	1655	1705	1715	1725		1735	1750		1805	1823	W	1852	1918		2218	W
Copnor Road Green Lane		1621	1631		1641	1651	1701	1711	1721	1731		1741	1756		1811	1829		1857	1923		2223	
HM Prison St Mary's Hospital		1631	1641		1651	1701	1711	1721	1731	1741		1751	1806		1820	1837		1903	1929		2229	
Commercial Rd Edinburgh Rd ⇌		1640	1650		1700	1710	1720	1730	1740	1750		1800	1815		1828	1845		1910	1936		2236	
The Hard Gunwharf Quays ⇌		1645	1655		1705	1715	1725	1735	1745	1755		1805	1820		1833	1850		1914	1940		2240	

Service 20 was further extended on 6.9.2009 to Gunwharf Quays via Crookhorn and QA hospital and M275.

Havant - Asda Walmart - Q.A. Hospital - Portsmouth — sail Stagecoach — 20

Mondays to Fridays

Operated using low-floor buses when possible

Havant Bus Station Bay G ⇌	0605	0650	0730	0755	0825	0855	0925		55	25		1455	1525	1555	1625	1655	1725	1755	1835	
Wakefords Way Shop	0613	0700	0740	0805	0835	0905	0935	Then	05	35		1505	1535	1605	1635	1705	1735	1804	1844	
Park Parade Dunsbury Way	0622	0710	0750	0815	0845	0915	0945	at	15	45		1515	1545	1615	1645	1715	1745	1813	1853	
Asda Walmart	—	—	—	—	—	0921	0951	these	21	51	until	1521	1551	1621	—	—	—	—	—	
Crookhorn Precinct	0628	0717	0757	0823	0853	0926	0956	mins	26	56		1526	1556	1626	1653	1723	1753	1819	1859	
Queen Alexandra Hospital	0634	0724	0804	0830	0900	0933	1003	each	33	03		1533	1603	1633	1700	1730	1800	1826	1906	
Portsmouth Edinburgh Rd	0649	0740	0820	0849	0919	0949	1019	hour	49	19		1549	1619	1649	1716	1746	1816	1841	1921	
The Hard Gunwharf Quays ⇌	0653	0745	0825	0854	0924	0954	1024		54	24		1554	1624	1654	1721	1751	1821	1845	1925	

Saturdays

Havant Bus Station Bay G ⇌		0655	0725	0755	0825	0855	0925		55	25		1455	1525	1555	1625	1655	1725	1755	1835	
Wakefords Way Shop		0704	0734	0805	0835	0905	0935	Then	05	35		1505	1535	1605	1635	1705	1735	1804	1844	
Park Parade Dunsbury Way		0713	0743	0815	0845	0915	0945	at	15	45		1515	1545	1615	1645	1715	1745	1813	1853	
Asda Walmart		—	—	—	—	0921	0951	these	21	51	until	1521	1551	1621	—	—	—	—	—	
Crookhorn Precinct		0720	0750	0822	0852	0926	0956	mins	26	56		1526	1556	1626	1652	1722	1752	1819	1859	
Queen Alexandra Hospital		0727	0757	0829	0859	0933	1003	each	33	03		1533	1603	1633	1659	1729	1759	1826	1906	
Portsmouth, Edinburgh Rd		0742	0812	0844	0914	0949	1019	hour	49	19		1549	1619	1649	1714	1744	1814	1841	1921	
The Hard Gunwharf Quays ⇌		0746	0816	0849	0919	0954	1024		54	24		1554	1624	1654	1719	1749	1819	1845	1925	

Mondays to Fridays

The Hard Gunwharf Quays ⇌	0635	0705	0730	0800	0830	0900	0930		00	30		1500	1530	1600	1630	1700	1730	1805	1835	1935
Portsmouth Commercial Rd	0640	0710	0735	0805	0835	0905	0935	Then	05	35		1505	1535	1605	1635	1705	1735	1810	1840	1940
Queen Alexandra Hospital	0655	0725	0754	0824	0854	0920	0950	at	20	50		1520	1550	1620	1654	1724	1754	1825	1855	1955
Crookhorn Precinct	0702	0732	0801	0831	0901	0927	0957	these	27	57	until	1527	1557	1627	1701	1731	1801	1832	1902	—
Asda Walmart	—	—	—	—	—	0933	1003	mins	33	03		1533	1603	1633	—	—	—	—	—	—
Park Parade Dunsbury Way	0709	0739	0809	0839	0909	0939	1009	each	39	09		1539	1609	1639	1709	1739	1809	1839	1909	—
Wakefords Way Shop	0718	0748	0818	0848	0918	0948	1018	hour	48	18		1548	1618	1648	1718	1748	1818	1848	1918	—
Havant Bus Station Bay G ⇌	0730	0800	0830	0900	0930	1000	1030		00	30		1600	1630	1700	1730	1800	1830	1858	1928	—

Saturdays

The Hard Gunwharf Quays ⇌		0709	0739	0805	0835	0900	0930		00	30		1500	1530	1600	1635	1705	1735	1805	1835	1935
Portsmouth Commercial Rd		0714	0744	0810	0840	0905	0935	Then	05	35		1505	1535	1605	1640	1710	1740	1810	1840	1940
Queen Alexandra Hospital		0728	0758	0825	0855	0920	0950	at	20	50		1520	1550	1620	1655	1725	1755	1825	1855	1955
Crookhorn Precinct		0734	0804	0832	0902	0927	0957	these	27	57	until	1527	1557	1627	1702	1732	1802	1832	1902	—
Asda Walmart		—	—	—	—	0933	1003	mins	33	03		1533	1603	1633	—	—	—	—	—	—
Park Parade Dunsbury Way		0740	0810	0839	0909	0939	1009	each	39	09		1539	1609	1639	1709	1739	1809	1839	1908	—
Wakefords Way Shop		0748	0818	0848	0918	0948	1018	hour	48	18		1548	1618	1648	1718	1748	1818	1848	1915	—
Havant Bus Station Bay G ⇌		0800	0830	0900	0930	1000	1030		00	30		1600	1630	1700	1730	1758	1828	1858	1925	—

There were two other services that went through Leigh Park, the hourly service 37 via Barncroft Way to Petersfield, and the 39 to Wecock Farm via Bedhampton Way, Park House Farm Way, Purbrook Way, and Waterlooville to Crookhorn.

Havant - Waterlooville - Clanfield - Petersfield
Petersfield - Liss - Greatham - Selborne - Alton

Stagecoach **37 38**

Mondays to Fridays except Public Holidays

	37	37	37 Sch	37		37	37	37	37	37	37	37	37	737 Sch	37	37	37	37
Havant Bus Station ⇌	—	0624	0648	0715	—	0845	0945	1045	1145	1245	1345	1515	1615	—	1715	1745	1845	1930
South Downs College	—	0631	0655	0724	—	0854	0954	1054	1154	1254	1354	1524	1624	1725	1724	1754	1852	1936
Crookhorn Precinct	—	0635	0659	0728	—	0858	0958	1058	1158	1258	1358	1528	1628	↓	1728	1758	1855	1939
Waterlooville Precinct	0556	0644	0710	0740	—	0910	1010	1110	1210	1310	1410	1540	1640	↓	1740	1810	1905	1946
Highfield Parade	0600	0649	0715	0745	—	0915	1015	1115	1215	1315	1415	1545	1645	↓	1745	1815	1909	1951
Cowplain Shops	0604	0653	0720	0750	—	0920	1020	1120	1220	1320	1420	1550	1650	↓	1750	1820	1914	1955
Hazleton Way Shops	0607	0656	0723	0753	—	0923	1023	1123	1223	1323	1423	1553	1653	↓	1753	1823	1917	1958
Horndean Precinct	0611	0701	0729	0759	—	0929	1029	1129	1229	1329	1429	1559	1659	↓	1759	1829	1921	2003
Clanfield Drift Road Shops	0615	0706	0734	0804	—	0934	1034	1134	1234	1334	1434	1604	1704	↓	1804	1834	1926	2007
Clanfield Rising Sun	0618	0709	0738	0808	—	0938	1038	1138	1238	1338	1438	1608	1708	↓	1808	1838	1929	2010
Petersfield Square	0629	0720	0750	0820	—	0950	1050	1150	1250	1350	1450	1620	1720	1753	1820	1850	1940	—
Guaranteed connection	▼	▼	▼			▼	▼	▼	▼	▼	▼	▼	▼	▼	▼			

	38	38	X38 Sch		38	38	38	38	38	38	38	38	38	737	38
Petersfield Square	0630	0723	0800	—	0923	0953	1053	1153	1253	1353	1453	1623	1723	1753	1823
Petersfield Rail Station ⇌	0632	0725	0802	—	0925	0955	1055	1155	1255	1355	1455	1625	1725	1755	1825
Sheet Half Moon	0634	0728	m	—	0928	0958	1058	1158	1258	1358	1458	1628	1728	1758	1827
Liss Whistle Stop ⇌	0640	0734	↓	—	0934	1004	1104	1204	1304	1404	1504	1634	1732	1804	1832
Liss Forest Post Office	0643	0738	↓	—	0938	1008	1108	1208	1308	1408	1508	1638	1738	1807	1835
Longmoor Road Petersfield Rd	—	0743	↓	—	0943	—	—	1213	—	1413	—	1643	—	▼	—
Greatham The Greatham Inn	—	0747	↓	—	0947	—	—	1217	—	1417	—	1647	—	1812	—
Selborne Selborne Arms	—	0755	0823	—	0955	—	—	1225	—	1425	—	1655	—	b	—
Chawton Greyfriars Inn	—	0803	↓	—	1003	—	—	1233	—	1433	—	1703	—	—	—
Alton Sports Centre	—	0807	↓	—	1007	—	—	1237	—	1437	—	1707	—	—	—
Alton High Street (Westbrook Walk)	—	0813	0836	—	1013	—	—	1243	—	1443	—	1713	—	—	—
Alton Rail Station ⇌	—	a	c	—	1016	—	—	1246	—	1446	—	1716	—	—	—

04.09.11

CODES:

Sch - Runs on schooldays only
a - To Amery Hill School (arrives 0815) & Eggars School (arrives 0825)
b - Continues to Whitehill, Prince of Wales (1817) and Bordon Camp, Fire Station (1822)
c - To Edward Road for Alton College (arrives 0840)
m - X38 runs via Moggs Mead (0808 morning journey)

2011

Most of this service is financially supported by Hampshire County Council. During school holidays, entire service is financially supported by

Hampshire County Council

Havant - Leigh Park - Waterlooville - Wecock Farm

Stagecoach **39**

Mondays to Fridays Operated using low-floor buses when possible

Havant Bus Station Bay D ⇌	0612	0642	0708	0723	0738	0753	0808	0822	0836	0850	0905	0920	0935	0950		05	20	35	50
Park Parade Dunsbury Way	0618	0648	0715	0730	0745	0800	0815	0829	0843	0857	0912	0927	0942	0957	Then	12	27	42	57
Bramdean Drive Botley Drive	0620	0650	0717	0732	0747	0802	0817	0831	0845	0859	0914	0929	0944	0959	at	14	29	44	59
Bedhampton Asda Walmart	—	—	—	—	—	—	—	—	—	0906	0921	0936	0951	1006	these	21	36	51	06
Crookhorn Precinct	0631	0701	0730	0745	0800	0815	0831	0845	0859	0913	0928	0943	0958	1013	mins	28	43	58	13
Elizabeth Road Ireland Way	0635	0705	0734	0749	0804	0819	0835	0849	0903	0917	0932	0947	1002	1017	past	32	47	02	17
Waterlooville Precinct	0640	0710	0740	0755	0810	0825	0841	0855	0909	0923	0938	0953	1008	1023	each	38	53	08	23
The Rainbow Milton Road	0645	0715	0745	0800	0815	0830	0846	0900	0914	0928	0943	0958	1013	1028	hour	43	58	13	28
Wecock Farm Eagle Avenue	0649	0719	0749	0804	0819	0834	0850	0904	0918	0932	0947	1002	1017	1032		47	02	17	32

Havant Bus Station Bay D ⇌		1550	1605	1620	1635	1650	1705	1720	1735	1750	1805	1825
Park Parade Dunsbury Way		1557	1612	1627	1642	1657	1712	1727	1742	1757	1812	1832
Bramdean Drive Botley Drive		1559	1614	1629	1644	1659	1714	1729	1744	1759	1814	1834
Bedhampton Asda Walmart		1606	—	—	—	—	—	—	—	—	—	—
Crookhorn Precinct	until	1613	1628	1642	1657	1712	1727	1742	1757	1812	1827	1847
Elizabeth Road Ireland Way		1617	1632	1646	1701	1716	1731	1746	1801	1816	1831	1851
Waterlooville Precinct		1623	1638	1652	1707	1722	1737	1752	1807	1822	1837	1857
The Rainbow Milton Road		1628	1643	1657	1712	1727	1742	1757	1812	1826	1841	1901
Wecock Farm Eagle Avenue		1632	1647	1701	1716	1731	1746	1801	1816	1830	1845	1905

Saturdays Operated using low-floor buses when possible

Havant Bus Station Bay D ⇌	0713	0733	0753	0808	0823	0838	0850	0905	0920	0935	0950		05	20	35	50		1550	1605
Park Parade Dunsbury Way	0719	0739	0759	0814	0829	0844	0857	0912	0927	0942	0957	Then	12	27	42	57		1557	1612
Bramdean Drive Botley Drive	0721	0741	0801	0816	0831	0846	0859	0914	0929	0944	0959	at	14	29	44	59		1559	1614
Bedhampton Asda Walmart	—	—	—	—	—	—	0906	0921	0936	0951	1006	these	21	36	51	06		1606	—
Crookhorn Precinct	0733	0753	0813	0828	0843	0858	0913	0928	0943	0958	1013	mins	28	43	58	13	until	1613	1626
Elizabeth Road Ireland Way	0737	0757	0817	0832	0847	0902	0917	0932	0947	1002	1017	past	32	47	02	17		1617	1630
Waterlooville Precinct	0743	0803	0823	0838	0853	0908	0923	0938	0953	1008	1023	each	38	53	08	23		1623	1636
The Rainbow Milton Road	0748	0808	0828	0843	0858	0913	0928	0943	0958	1013	1028	hour	43	58	13	28		1628	1641
Wecock Farm Eagle Avenue	0752	0812	0832	0847	0902	0917	0932	0947	1002	1017	1032		47	02	17	32		1632	1645

Sundays and Public Holidays

Havant Bus Station Bay D ⇌	1620	1635	1655	1715	1735	1755	1825	0900	1000	1100	1200	1300	1400	1500	1600	1700
Park Parade Dunsbury Way	1627	1642	1702	1722	1742	1802	1832	0906	1006	1106	1206	1306	1406	1506	1606	1706
Bramdean Drive Botley Drive	1629	1644	1704	1724	1744	1804	1834	0908	1008	1108	1208	1308	1408	1508	1608	1708
Bedhampton Asda Walmart	—	—	—	—	—	—	—	—	1014	1114	1214	1314	1414	1514	1614	—
Crookhorn Precinct	1641	1656	1716	1736	1756	1816	1846	0920	1021	1121	1221	1321	1421	1521	1621	1720
Elizabeth Road Ireland Way	1645	1700	1720	1740	1800	1820	1850	0924	1025	1125	1225	1325	1425	1525	1625	1724
Waterlooville Precinct	1651	1706	1725	1745	1805	1829	1855	0929	1030	1130	1230	1330	1430	1530	1630	1729
The Rainbow Milton Road	1656	1711	1729	1749	1809	1829	1859	0934	1035	1135	1235	1335	1435	1535	1635	1734
Wecock Farm Eagle Avenue	1700	1715	1733	1753	1813	1833	1903	0938	1039	1139	1239	1339	1439	1539	1639	1738

2011

This concludes the Leigh Park services operate by Southdown/Stagecoach right up to 2012,

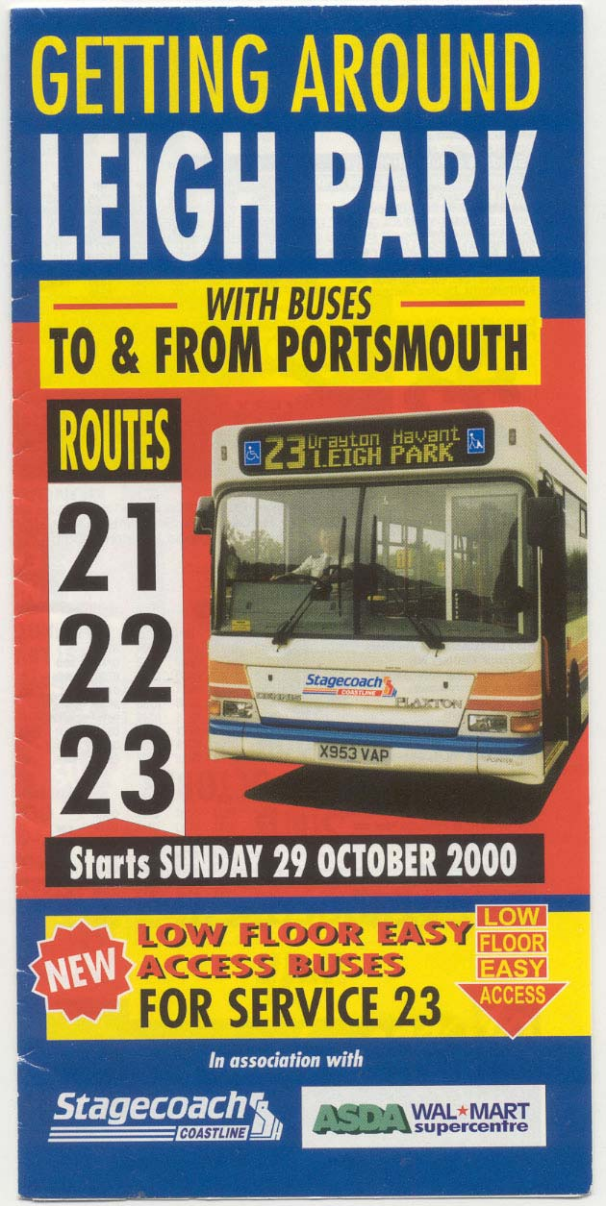

Service 23: From **Leigh Park**, (in a clockwise direction) via Swanmore Road, St. Clares Avenue, Strouden Court, St. Clares Avenue, Woolston Road, Calshot Road, Swanmore Road, Dunsbury Way, Purbrook Way, Barncroft Way, New Road, Park Road North, Havant, Bus Station, Park Road North, New Road, Bedhampton Road, Bedhampton Hill, Havant Road, Farlington, Drayton, Havant Road, **Cosham**, Spur Road, Northern Road, Hilsea, London Road, North End, Kingston Road, **Portsmouth**, Lake Road, Commercial Road North, Market Way, Unicorn Road, Edinburgh Road, Commercial Road South, Isambard Brunel Road, Winston Churchill Avenue, Hampshire Terrace, Kings Road, Elm Grove, Grove Road South, Kent Road, Portland Road, Clarendon Road, **Southsea** South Parade Pier.

Mondays to Saturdays (not Public Holidays)

	NS	P	NS	P	NS		SO	NS							P	P	P	P	P	P	P
LEIGH PARK, Strouden Court	0519	0534	0549	0604	0619	0634	0649	0649	0659		1749	1819	1849	1920	1950	2020	2050	2120	2150	2220	2250
Calshot Road, Hockham Court	0521	0536	0551	0606	0621	0636	0651	0651	0701		1751	1821	1851	1922	1952	2022	2052	2122	2152	2222	2252
Park Parade, Dunsbury Way	0529	0544	0559	0614	0629	0644	0659	0659	0709	and	1759	1827	1857	1927	1957	2027	2057	2127	2157	2227	2257
HAVANT Bus Station	0538	0553	0608	0623	0638	0653	0708	0708	0718	then	1808	1833	1903	1933	2003	2033	2103	2133	2203	2233	2303
Farlington, Rectory Avenue	0545	0601	0616	0631	0646	0701	0716	0717	0727	every	1817	1840	1910	1940	2010	2040	2110	2140	2210	2240	2310
Cosham Health Centre	0554	0609	0624	0639	0654	0709	0724	0726	0736	10	1826	1848	1918	1948	2018	2048	2118	2148	2218	2248	2318
North End Junction	0603	0618	0633	0648	0703	0718	0733	0735	0745	mins	1835	1855	1925	1955	2025	2055	2125	2155	2225	2255	2325
PORTSMOUTH, Commercial Road South	0613	0628	0643	0658	0713	0728	0743	0746	0756	until	1846	1905	1935	2005	2035	2105	2135	2205	2235	2305	2335
Southsea, Palmerston Road	0620	0635$	0650	0705$	0720	0735$	0750	0757	0807		1857	1914	1944	2014	2044	2114	2144	2214	2244	2314	..
SOUTHSEA, South Parade Pier	0624	0639$	0654	0709$	0724	0741$	..	0803	0813		1903	1918	1948	2018	2048	2118	2148	2218	2248	2318	..

	NS	NS	Ps	NS	NS	P	NS		NS	NS		NS	NS	NS	SO	NS					P	P	P	P	P	P	P	P
SOUTHSEA, South Parade Pier	..	..	..	..	..	0528$	0638	0648$	0658	0708	0718$	0728	0733	0738		0748	0808		1758	1808	1823	1853	1923	1953	2023	2053	2123	2153	2223	2253	..
Southsea, Palmerston Road	..	..	..	..	..	0533$	0643	0653$	0703	0713	0723$	0733	0738	0743	0753	0753	0813	and	1803	1813	1827	1857	1927	1957	2027	2057	2127	2157	2227	2257	..
PORTSMOUTH, Commercial Road South	..	..	..	..	..	0543	0653	0703	0713	0723	0733	0743	0749	0755	0803	0805	0823	then	1813	1823	1836	1906	1936	2006	2036	2106	2136	2206	2236	2306	2336
North End Junction						0556	0706	0716	0726	0736	0746	0756	0803	0810	0816	0820	0836	every	1826	1836	1845	1916	1946	2016	2046	2116	2146	2216	2246	2316	2346
Cosham Health Centre	0608	0623	0634	0644	0654	0704	0714	0724	0734	0744	0754	0804	0811	0819	0824	0829	0844	10	1834	1843	1853	1923	1953	2023	2053	2123	2153	2223	2253	2323	2353
Farlington, Rectory Avenue	0615	0630	0643	0653	0703	0713	0723	0733	0743	0753	0803	0813	0822	0832	0833	0842	0853	mins	1843	1851	1901	1931	2001	2031	2101	2131	2201	2231	2301	2331	0001
HAVANT Bus Station	0622	0637	0652	0702	0712	0722	0732	0742	0752	0802	0812	0822	0832	0842	0842	0852	0902	until	1852	1858	1908	1938	2008	2038	2108	2138	2208	2238	2308	2338	0008
Park Parade, Dunsbury Way	0628	0643	0701	0711	0721	0731	0741	0751	0801	0811	0821	0831	0841	0851	0851	0901	0911		1901	..	1914	1944	2014	2044	2114	2144	2214	2244	2314	2344	0014
LEIGH PARK, Strouden Court	0634	0649	0709	0719	0729	0739	0749	0759	0809	0819	0829	0839	0849	0859	0859	0909	0919		1909	..	1920	1950	2020	2050	2120	2150	2220	2250	2320	..	..
Calshot Road, Hockham Court	0636	0651	0711	0721	0731	0741	0751	0801	0811	0821	0831	0841	0851	0901	0901	0911	0921		1911	..	1922	1952	2022	2052	2122	2152	2222	2252	2322	..	..

HAVE A GREAT DAY OUT WITH Stagecoach
All inclusive tickets to a number of the south coast's top attractions are available on services 21, 22, & 23 including Flagship Portsmouth, Isle of Wight, Weald & Downland Museum, West Dean Gardens and Butlins Family Entertainment Resort - Bognor Regis.
For full details telephone 01903 237 661

Service 23 was altered as and from Sunday 18th November 2012

The Sunday service was increased from a 30-minute headway, to 20-minute head way from Sunday 18th November 2012, and was diverted from Commercial Road to operate via Queens Street to Gunwharf Quays and Alexandra Road and Museum Road to South Parade Pier. The Gunwharf Quays extension brought the 23 back to the Dockyard for the first time in years on a Sunday only.

It originally operated as a Portsmouth Corporation service M/N and 148A & 148B previously. Now operated as 23 by Stagecoach.

New for Sundays

Every 20 minutes and now serving Gunwharf Quays

23 Leigh Park • Havant • Drayton • Cosham • North End • Portsmouth • Southsea

SUNDAYS & PUBLIC HOLIDAYS — low floor easyaccess

	P	P	P																P	P	P	P
Leigh Park Strouden Court	0731	0811	0851		0931	0951	then every 20 minutes at	11	31	51	until	1651	1731	1821	1931	2042	2152	2252
Calshot Rd Hockham Court	0733	0813	0853		0933	0953		13	33	53		1653	1733	1823	1933	2044	2154	2254
Park Parade Dunsbury Way	0740	0820	0900		0940	1000		20	40	00		1700	1740	1830	1940	2050	2159	2259
Havant Bus Station bay E (arr) ⇄	0747	0827	0907		0947	1007		27	47	07		1707	1747	1837	1947	2057	2205	2305
Havant Bus Station bay E (dep) ⇄	0750	0830	0910		0950	1010		30	50	10		1710	1750	1840	1950	2100	2206	2306
Farlington Rectory Avenue	0757	0837	0917	SR	0957	1017		37	57	17		1717	1757	1846	1956	2106	2212	2312
Cosham Health Centre ⇄	0806	0846	0926	0946	1006	1026		46	06	26		1726	1806	1854	2004	2114	2219	2319
North End Junction	0815	0855	0935	0955	1015	1035		55	15	35		1735	1815	1902	2012	2122	2227	2327
Portsmouth Commercial Rd Sth ⇄	0827	0907	0947	1007	1027	1047		07	27	47		1747	1827	1913	2023	2133	2237	2337
The Hard Gunwharf Quays ⇄	0833	0913	0953	1013	1033	1053		13	33	53		1753	1833	1919	2029	2139	2242	
Southsea Palmerston Rd	0841	0921	1001	1021	1041	1101		21	41	01		1801	1841	1926	2036	2146	2248	
Southsea South Parade Pier	0845	0925	1005	1025	1045	1105		25	45	05		1805	1845	1930	2040	2150	2251	

23 Southsea • Portsmouth • North End • Cosham • Drayton • Havant • Leigh Park

SUNDAYS & PUBLIC HOLIDAYS — low floor easyaccess

	P	P	P																P	P	P	P
Southsea South Parade Pier		0815	0855	0935	0955	then every 20 minutes at	15	35	55	until	1635	1705	1735	1815	1855	1935	2045	2155	2255
Southsea Palmerston Rd		0819	0859	0939	0959		19	39	59		1639	1709	1739	1819	1859	1939	2049	2158	2258
The Hard Gunwharf Quays ⇄		0827	0907	0947	1007		27	47	07		1647	1717	1747	1827	1907	1946	2056	2204	2304
Portsmouth Commercial Rd Sth ⇄		0833	0913	0953	1013		33	53	13		1653	1723	1753	1833	1913	1952	2102	2210	2310
North End Junction		0845	0925	1005	1025		45	05	25		1705	1735	1805	1845	1924	2001	2111	2219	2319
Cosham Health Centre ⇄	0814	0854	0934	1014	1034		54	14	34		1714	1744	1814	1854	1932	2009	2119	2226	2326
Farlington Rectory Avenue	0823	0903	0943	1023	1043		03	23	43		1723	1753	1823	1903	1941	2018	2128	2233	2333
Havant Bus Station bay F (arr) ⇄	0830	0910	0950	1030	1050		10	30	50		1730	1800	1830	1910	1948	2025	2135	2239	2339
Havant Bus Station bay F (dep) ⇄	0833	0913	0953	1033	1053		13	33	53		1733	1803	1833	1913	1950	2027	2137	2240	2340
Park Parade Dunsbury Way	0842	0922	1002	1042	1102		22	42	02		1742	1812	1842	1922	1957	2035	2145	2246	2346
Leigh Park Strouden Court	0849	0929	1009	1049	1109		29	49	09		1749	1819	1849	1929	2003	2041	2151	2252	2352
Calshot Rd Hockham Court	0853	0933	1013	1053	1113		33	53	13		1751	1823	1851	1933	2005	2044	2154	2254	2354

P = Journey run under contract to Portsmouth City Council; SR = Starts from Drayton South Road 7 minutes earlier

Although we make every effort to provide easy access buses where advertised, there may be exceptional circumstances when we need to substitute another bus rather than miss a journey.

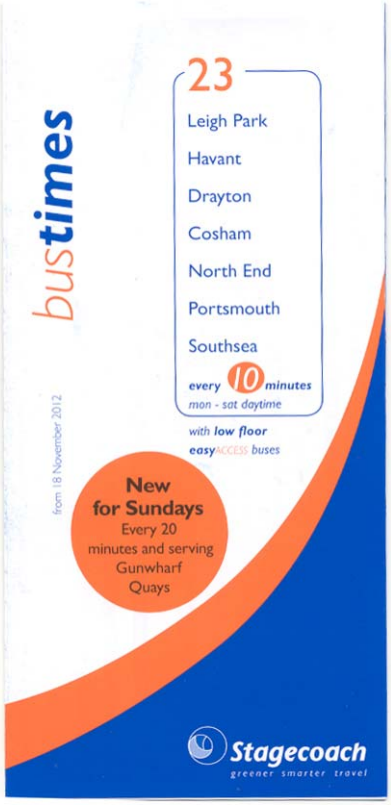

Service 23 diverted from Edinburgh Road to run directly to the Dockyard via Queens Street, then to Southsea, the Winston Churchill Avenue and Cambridge Road section being discontinued from 4th May 2014.

Southsea - Commercial Road - Havant - Leigh Park
Via North End and Farlington

Stagecoach **N23**

Saturday and Sunday mornings only

Operated using low-floor buses when possible

Southsea Palmerston Road Chicago Rock	0125	0230
Portsmouth Gunwharf Quays	0130	0235
Portsmouth Guildhall Walk	0135	0240
Portsmouth Stanhope Road Liquid & Envy	0140	0245
North End Junction	0146	0251
Cosham Health Centre	0151	0256
Farlington Rectory Avenue	0154	0259
Park Parade Dunsbury Way	0159	0304
Leigh Park Strouden Court	0203	0308
Leigh Park Calshot Road at Hockham Court	0205	0310

CODE: ⇌ - Rail Station nearby

Friday & Saturday nights...

SOUTHSEA Palmerston Rd (Chicago Rock)	0125	0230
PORTSMOUTH Gunwharf Quays	0130	0235
PORTSMOUTH Guildhall Walk	0135	0240
PORTSMOUTH Stanhope Rd (Liquid/Envy)	0140	0245
North End Junction	0146	0251
Cosham Health Centre	0151	0256
Farlington, Rectory Ave	0154	0259
Park Parade, Dunsbury Way	0159	0304
LEIGH PARK, Strouden Court	0203	0308
LEIGH PARK, Calshot Rd Hockham Court	0205	0310

How much does it cost ?
£2.50 to Cosham (Red Lion)
£5 beyond Cosham (Red Lion)

www.stagecoachbus.com/south

Details from Connections dated 3.6.2007, by the time table starting from 12.10.2008 it had been discontinued. BELOW: route map of Leigh Park services from 3.6.2007 showing N23 route.

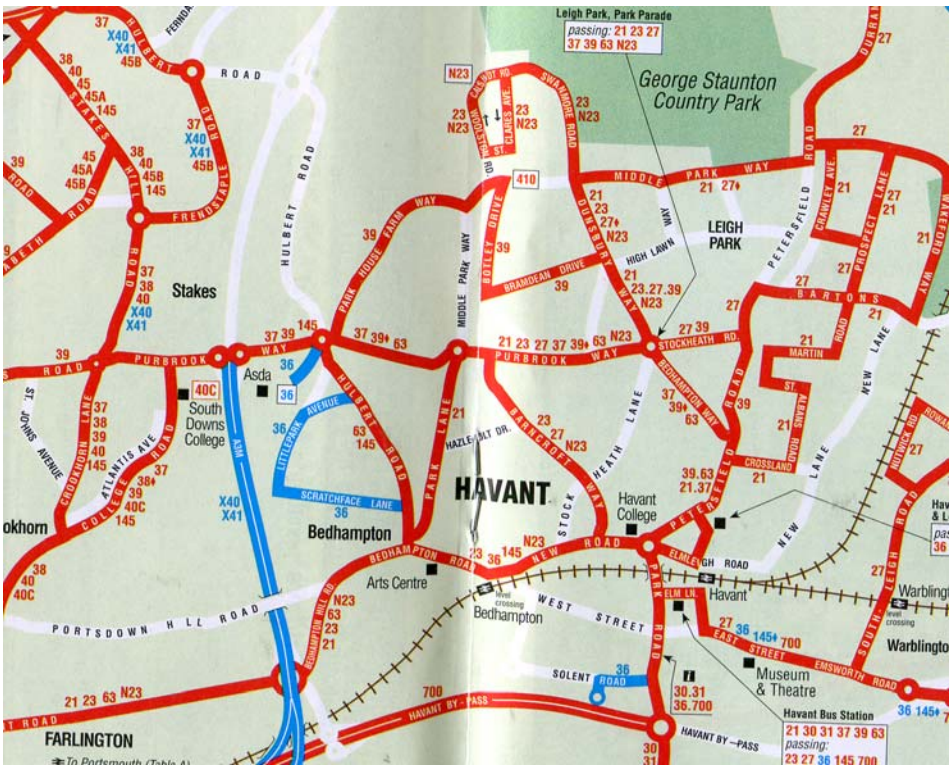

Miscellaneous operators working through Leigh Park

Service 327/27 Havant to Rowlands Castle

This service originated with Southdown, and after deregulation in 1986, Hants & Sussex took it over under contract from Hampshire County Council.

Service 327 was renumbered 27 by January 1996, and operated by Basil Williams Hants & Sussex company, on his death it was taken over by Emsworth & District, by at least by about 2000.

Service 327
Havant - Park Parade - The Swallow - Prospect Farm - The Swallow - Park Parade - Havant

Service 327 — Havant Bus Station, Park Road North, Petersfield Road, New Road, Barncroft Way, Purbrook Park, Dunsbury Way, Middle Park Way, Petersfield Road, Wakefords Way, Prospect Lane, Oakshott Drive, Crawley Avenue, Petersfield Road, Middle Park Way, Dunsbury Park, Purbrook Way, Barncroft Way, New Road, Park Road North, Havant Bus Station.

Mondays to Saturdays							NS	NS	NS
Havant Bus Station	0905		35	05		1505	1645	1715	1745
Barncroft Way, Purbrook Way	0910	Then	40	10		1510	1650	1720	1750
Leigh Park, Park Parade	0912	at	42	12		1512	1652	1722	1752
The Swallow	0915	these	45	15		1515	1655	1725	1755
Prospect Farm, Fox	0919	minutes	49	19	until	1519	1659	1729	1759
The Swallow	0923	past	53	23		1523	1703	1733	1803
Leigh Park, Park Parade	0926	the	56	26		1526	1706	1736	1806
Barncroft Way, Purbrook Way	0928	hour	58	28		1528	1708	1738	1808
Havant Bus Station	0933		03	33		1533	1713	1743	1813

Code: NS - Not Saturdays.

Time table for 327 as from 7.8.1989
Below from April 1993

SERVICE 327
HAVANT - ROWLANDS CASTLE - HORNDEAN - CLANFIELD

Service 327 — Havant Bus Station, Elm Lane, Park Rd North, Civic Centre, Barncroft Way, Park Parade, Dunsbury Way, Middle Park Way, Petersfield Rd, Redhill Road, The Green, Bowes Hill, Uplands Road, Rowland Castle Road,, then clockwise via Dell Piece East, Dell Piece West, London Road, Horndean, Snells Corner, Drift Road, Green Lane, Charlton Road, Rising Sun, South Lane, Drift Lane.

MONDAY TO SATURDAY (INCLUDING BANK HOLIDAYS)									SDO 627 Oakids	MF	SO	MF
Havant, Bus Station	0840	0940	1040	1140	1240	1340	1440	1540	↓	1640	1640	1740
Civic Centre, Health Centre	0843	0943	1043	1143	1243	1343	1443	1543	↓	1643	1643	1743
Park Parade	0851	0951	1051	1151	1251	1351	1451	1551	1553	1651	1651	1751
Leigh Park Gardens	0858	0958	1058	1158	1258	1358	1458	1558	1555	1658	1658	1758
Prospect Farm	..	..			*1300*	*1400*	1500	*1600*			*1700*	
Rowlands Castle, Staunton Arms	0902	1002	1102	1202	1302	1402	1502	1602	1601	1702	1702	1802
Rowlands Castle, Uplands Rd	0906	1006	1106	1206	1306	1406	1506	1606	1605	1706	1706	1804
Horndean, Good Intent	0918	1018	1118	1218	1318	1418	1518V	1618		1718		
Clanfield, Drift Road	0925	1025	1125	1225	1325	1425	1525	1625		1725	..	
Clanfield, Rising Sun	0930	1030	1130	1230	1330	1430	1530	1630	.	1730		

	MF	SDO 627	SO									MF
Clanfield, Rising Sun	0755	0806		0932	1032	1132	1232	1332	1442	1532	1632	1732
Clanfield, Drift Road	0759	0811	..	0936	1036	1136	1236	1336	1446	1536	1636	1736
Horndean, Good Intent	0806	0816V	..	0943	1043	1143	1243	1343	1453	1541V	1643	1743.
Rowlands Castle, Uplands Rd	0816	0825	0905	0955	1055	1155	1255	1355	1505	1553	1655	1755
Rowlands Castle, Staunton Arms	0820	0829	0909	0959	1059	1159	1259	1359	1509	1557	1659	1759
Prospect Farm	.		....	..	.	.	*1301*	*1401*	1511	*1600*	*1701*	.
Leigh Park Gardens	0824	0832	0913	1004	1104	1204	1304	1404	1514	1605	1704	1804
Park Parade	0829	0837	0920	1011	1111	1211	1311	1411	1521	1612	1711	1811
Civic Centre, Health Centre		↓	0927	1018	1118	1218	1318	1418	1528	1617	1718	1818
Havant, Bus Station	0835	↓	0930	1020	1120	1220	1320	1420	1530	1620	1720	1820
		Oakids										

Codes: MF = Mondays to Fridays. SO = Saturdays only. V = Horndean Community College (1515 schooldays only). SDO = Oaklands School 627

School Contract - Operated under contract to Hampshire County Council
Italics denote journeys operating via West Leigh on SATURDAYS ONLY

Photo taken in 1996

Time table from 22.5.1996.

Rowlands Castle - Havant - Emsworth
Via Leigh Park, Denvilles and North Emsworth

HANTS & SUSSEX **27**

Mondays to Saturdays

		NS	NS														
Horndean School		—	—		—				—	—	—		—	—	—	—	—
Rowlands Castle Uplands Road		0756	—	0845	—	0945		1045	—	1145	—	1245	—	1345	—	1445	—
Staunton Arms		0801	—	0850	—	0950	—	1050	—	1150		1250	—	1350		1450	—
Park Parade		0810**b**		0859	0927	0959	1027	1059	1122	1159	1222	1259	1327	1359	1427	1459	—
Havant Civic Centre		—			0935	—	1035	—	1130	—	1230		1335		1435		—
Havant Bus Station	⇌ arr.	0819		0908	0938	1008	1038	1108	1133	1208	1233	1308	1338	1408	1438	1508	—
Havant Bus Station	dep	0821	0840	0910	0940	1010	1040	1110	1135	1210	1235	1310	1340	1410	1440	1510	1530
Denvilles Nutwick Road		0826*	0845*	0915	0945	1015	1045	1115	1140	1215	1240	1315	1345	1415	1445	1515	1535
Spencersfield		—	—	—		—	—	—	1148	—	1248	—	—	—	—		1543
Southleigh Road Cotton Drive		0831	0850	0920	0950	1020	1050	1120	1150	1220	1250	1320	1350	1420	1450	1520	1545
Emsworth Rail Station	⇌	0835	0854	0924	0954	1024	1054	1124	1154	1224	1254	1324	1354	1424	1454	1524	1549
Emsworth Hospital		0836	0855	0925	0955	1025	1055	1125	1155	1225	1255	1325	1355	1425	1455	1525	1550

		Sch	NSch			NS	
Horndean School		1535	—	—	—	—	
Rowlands Castle Uplands Road		1545	1545		1645	—	1745
Staunton Arms		1550	1550	—	1650		1750
Park Parade		1559	1559	1629	1659	1729	1759
Havant Civic Centre		—	—	—		—	
Havant Bus Station	⇌ arr.	1608	1608	1638	1708	1738	1808
Havant Bus Station	dep	1610	1610	1640	1710	1740	1810
Denvilles Nutwick Road		1615*	1615*	1645*	1715*	1745*	1815*
Spencersfield		—	—		—		
Southleigh Road Cotton Drive		1620	1620	1650	1720	1750	1820
Emsworth Rail Station	⇌	1624	1624	1654	1724	1754	1824
Emsworth Hospital		1625	1625	1655	1725	1755	1825

CODES:

NS Not Saturdays
Sch - Schooldays only
NSch - Not Schooldays
* - Direct via Southleigh Road
b - Operates from Park Parade to Bedhampton Way, Petersfield Road and Stockheath Road to Park Parade on Schooldays only
⇌ Rail Station nearby

This service is operated wholly under contract to *Hampshire County Council*

County Bus

For further information please ✆ Hants & Sussex on Havant (01705) 499991

Hants & Sussex had to vacate their premises in Emsworth in 1993, thy established a temporary base at a former Garage filling station in Leigh Park on the corner of Dunsbury Way and Bramdean drive by January 1994.

Blow shows route map for 27 from 9.9.1996. Although flagged as Hants & Sussex, it looks like Southampton Citybus type caricature.

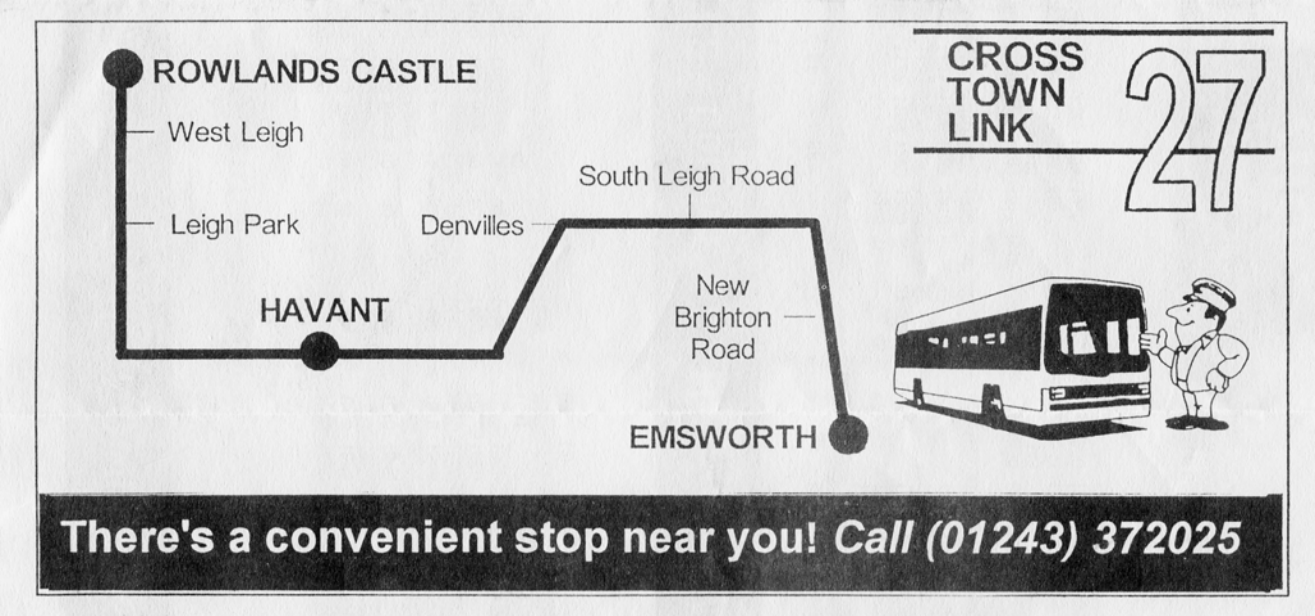

It is believed that Southampton CityBus bought out Hants & Sussex in 1996, but were then forced to sell to Emsworth & District who took over the 27, after Citybus relinquished it about 1997. Emsworth & District continued to operate the 27 until February 2015, when First bus took over the route, and was cut back to operate Emsworth Havant, Leigh Park, Park Parade, Dunsbury Way, Middle Park Way to Rowlands Castle, the Prospect Farm section being deleted.

Southampton Citybus operating the 27 at Havant Bus Station 9.8.1996.

Horndean School	---	—				—	1430	—	1530	—	—
Rowlands Castle Uplands	0745	0900	1000	1100	1200	1300	1440	1500	1540	1559	1645
Staunton Arms	0750	0905	1005	1105	1205	1305	1445	1505	1545	1603	1649
Park Parade	0757	0913	1013	1113	1213	1313	1453	1513	1553	1608	1657
Havant Heath Centre	---	0920	1020	1120	1220	1320	---	1520	---	—	—
Havant Bus Station (arr)	0805	0923	1023	1123	1223	1323	1501	1523	1601	1614	1705
Havant Bus Station (dep)	0810	0928	1028	1128	1228	1328	1505	↓	1615	↓	↓
Denvilles Spindle Close	0815	0934	1034	1134	1234	1334	1511		1621		
Emsworth Cotton Drive	0819	0936	1036	1136	1236	1336	1514		1625		
Emsworth Hospital	0825w	0940	1040	1140	1240	1340	1518		1629		

Havant Bus Station	1000	1100	1200	1300	1400	1430	1545	1645	1715	1740	1810	2100
Denvilles Spindle Close	1006	1106	1206	1306	1406	1436	1551	1651	1721	1746	1816	2106
Emsworth Cotton Drive	1009	1109	1209	1309	1409	1439	1555	1655	1725	1750	1818	2109
Emsworth Hospital	1013	1113	1213	1313	1414	1444	1558	1659	1729	1754	—	2112
Westbourne Square		1118		1318					1734		1821	2116
Southbourne Bus Garage		1122		1322					1738		1825	—

Emsworth & District on 27 at Park Parade Leigh Park 2014
Another on on the 27 at Rowlands Castle green.

First Bus took over 27 from 5.1.2015

Rowlands Castle - Havant - Emsworth
Via Leigh Park - Denvilles

First **27**

Mondays to Saturdays

Rowlands Castle Uplands Road	0800	1000	1200	1400	1600
Durrants Staunton Arms	0806	1006	1206	1406	1606
Leigh Park Park Parade	0815	1015	1215	1415	1615
Havant Leisure Centre	0822	1022	1222	1422	1622
Havant Bus Station arr ⇄	0826	1026	1226	1426	1626
Havant Bus Station dep ⇄	0830	1030	1230	1430	1630
Denvilles Spindle Close	0838	1038	1238	1438	1638
New Brighton Rd Southleigh Rd	0844	1044	1244	1444	1644
Emsworth Hospital	0849	1049	1249	1449	1649

Emsworth Hospital	0900	1100	1300	1500	1700
New Brighton Rd Southleigh Rd	0905	1105	1305	1505	1705
Denvilles Spindle Close	0912	1112	1312	1512	1712
Havant Bus Station arr ⇄	0920	1120	1320	1520	1720
Havant Bus Station dep ⇄	0925	1125	1325	1525	1725
Havant Leisure Centre	0929	1129	1329	1529	1729
Leigh Park Park Parade	0937	1137	1337	1537	1737
Durrants Staunton Arms	0946	1146	1346	1546	1746
Rowlands Castle Uplands Road	0952	1152	1352	1552	1752

05.01.15

No service on Sundays or Public Holidays.

Service operated under contract to Hampshire County Council

First bus on the 27 operated by First Bus 5.1.2015 at Park Parade.

Service 63 Fareham to Havant Bus Station

Operated by First Bus when cancelled 16.11.2012

Photo shows last day of operation for 63 at Park Parade, 16.11.2012.
Below on 6.11.2012 at Park Parade.

Another view of a 63 at Park Parade Leigh Park on 13.11.2012.

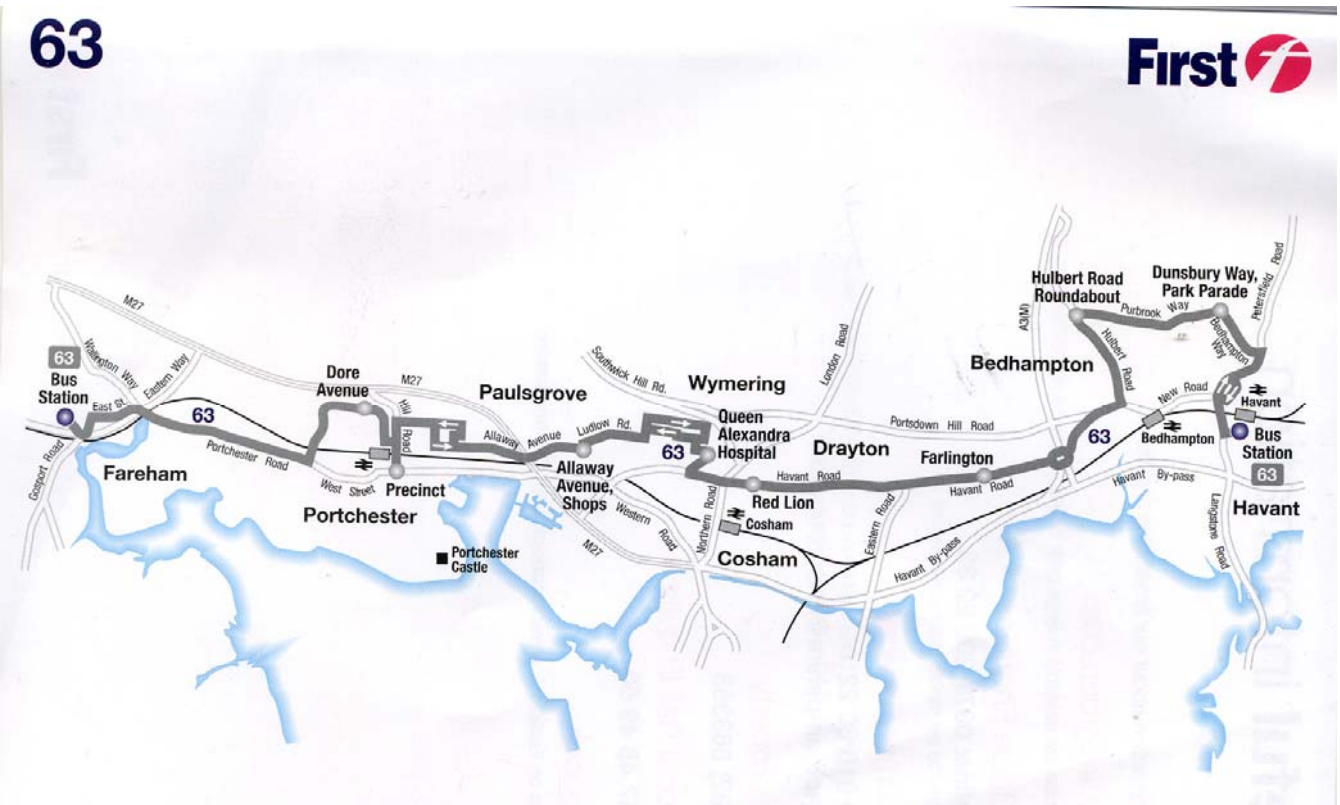

63 Fareham - Paulsgrove - QA Hospital - Cosham - Havant

via Portchester – Leith Avenue – Farlington – Park Parade

Monday to Friday (except Bank Holidays)

Service Number	63	63	63	63	63	63	63	63	63	63	63	63
Fareham Bus Station	0635	0745	0838	0938	1038	1138	1238	1338	1438	1545	1650	1800
Dore Avenue	0647	0757	0850	0950	1050	1150	1250	1350	1450	1557	1702	1812
Portchester Precinct	0650	0800	0853	0953	1053	1153	1253	1353	1453	1600	1705	1815
Paulsgrove, Portsdown Inn	0653	0804	0857	0957	1057	1157	1257	1357	1457	1604	1709	1819
Allaway Avenue Shops	0658	0810	0903	1003	1103	1203	1303	1403	1503	1610	1715	1825
Queen Alexandra Hospital	0704	0816	0909	1009	1109	1209	1309	1409	1509	1616	1721	1831
Cosham, Red Lion	0707	0819	0912	1012	1112	1212	1312	1412	1512	1619	1724	1834
Farlington, Rectory Avenue	0712	0824	0917	1017	1117	1217	1317	1417	1517	1624	1729	1839
Hulbert Road Roundabout	0717	0829	0922	1022	1122	1222	1322	1422	1522	1629	1734	1844
Dunsbury Way, Park Parade	0722	0834	0927	1027	1127	1227	1327	1427	1527	1634	1739	1849
Havant Bus Station	0727	0839	0932	1032	1132	1232	1332	1432	1532	1639	1744	1854

Saturdays

Service Number	63	63	63	63
Fareham Bus Station	0938	1138	1438	1638
Dore Avenue	0950	1150	1450	1650
Portchester Precinct	0953	1153	1453	1653
Paulsgrove, Portsdown Inn	0957	1157	1457	1657
Allaway Avenue Shops	1003	1203	1503	1703
Queen Alexandra Hospital	1009	1209	1509	1709
Cosham, Red Lion	1012	1212	1512	1712
Farlington, Rectory Avenue	1017	1217	1517	1717
Hulbert Road Roundabout	1022	1222	1522	1722
Dunsbury Way, Park Parade	1027	1227	1527	1727
Havant Bus Station	1032	1232	1532	1732

Monday to Friday (except Bank Holidays)

Service Number	63	63	63	63	63	63	63	63	63	63	63	63
Havant Bus Station	0638	0730	0840	0935	1035	1135	1235	1335	1435	1535	1640	1745
Dunsbury Way, Park Parade	0643	0735	0845	0940	1040	1140	1240	1340	1440	1540	1645	1750
Hulbert Road Roundabout	0648	0740	0850	0945	1045	1145	1245	1345	1445	1545	1650	1755
Farlington, Rectory Avenue	0656	0745	0855	0950	1050	1150	1250	1350	1450	1550	1657	1802
Cosham, Red Lion	0701	0750	0900	0955	1055	1155	1255	1355	1455	1555	1702	1807
Queen Alexandra Hospital	0704	0753	0903	0958	1058	1158	1258	1358	1458	1558	1705	1810
Allaway Avenue Shops	0710	0759	0909	1004	1104	1204	1304	1404	1504	1604	1711	1816
Paulsgrove, Portsdown Inn	0716	0805	0915	1010	1110	1210	1310	1410	1510	1610	1717	1822
Portchester Precinct	0719	0808	0919	1014	1114	1214	1314	1414	1514	1614	1720	1825
Dore Avenue	0722	0811	0922	1017	1117	1217	1317	1417	1517	1617	1723	1828
Fareham Bus Station	0738	0830	0934	1029	1129	1229	1329	1429	1529	1629	1740	1845

Saturdays

Service Number	63	63	63	63	63
Havant Bus Station	..	1035	1235	1535	1735
Dunsbury Way, Park Parade	..	1040	1240	1540	1740
Hulbert Road Roundabout	..	1045	1245	1545	1745
Farlington, Rectory Avenue	..	1050	1250	1550	1750
Cosham, Red Lion	..	1055	1255	1555	1755
Queen Alexandra Hospital	..	1058	1258	1558	1758
Allaway Avenue Shops	..	1104	1304	1604	1804
Paulsgrove, Portsdown Inn	..	1110	1310	1610	1810
Portchester Precinct	0911	1114	1314	1614	1814
Dore Avenue	0914	1117	1317	1617	1817
Fareham Bus Station	0926	1129	1329	1629	1829

From Havant Bus Station via Elm Lane, Park Road North, Civic Centre Road (outward only), Petersfield Road, Bedhampton Way, Purbook Way, Hulbert Road, Bedhampton Hill, Havant Road, Cosham, Spur Road, London Road, Southwick Hill Road, Cavell Drive, Sevenoaks Road, Peterborough Road, Wymering Lane, Lowestoft Road, Washbrook Road, (return from Washbrook Road via Harleston Road, Mabelthorpe Road and Boston Road to Peterborough Road), Ludlow Road, Allaway Avenue, (return from Leith Avenue via Portsdown Road to Jubilee Aenue), Hill Road, Station Road, Portchester Precinct, Station Road, Hill Road, The Hillway, Dore Avenue, Portchester Road, East Street, West Street, Quay Street, Hartlands Road to Fareham Bus Station.

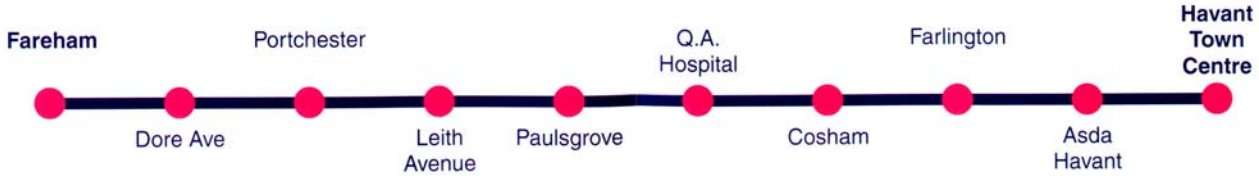

Joint agreement between CPPTD and Southdown mileage make-up

The 1946 agreement between Southdown and CPPTD called for mileage agreement of 57% to CPPTD and 43% to Southdown, if one exceeded their mileage limit percentage they loaned their buses to make it up.

So see below three CPPTD on local Havant to Leigh Park services in the early 1950s.

Left 55 on 48A in Havant

57 on 48B at Havant Station

36 on 43A in East Street Havant

These three photos by AAF Bell

Dunsbury Way closure Monday 15th June to 19th June 2015.

This busy road catering for 32 buses per hour served by services 20, 21, 23 and 39 was closed from Bramdean Drive to Park Parade Roundabout to enable the road to be scarified and resurfaced by HCC.

Services 20, 21 and 23 diverted to operate via Bramdean Drive and Botley Drive to Purbrook Way, not serving Park Parade at all, one of the busiest stops on Leigh Park.

Service 39 diverted to operate the full length of Botley Drive, then left into Purbrook Way to Park Parade roundabout and normal route to and from Havant.

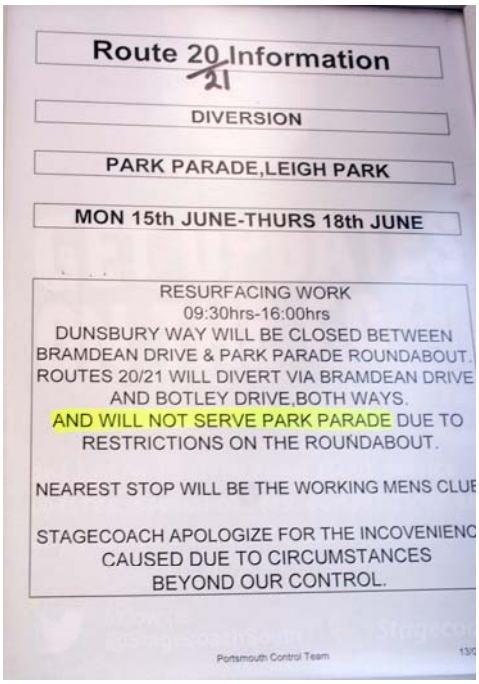
Route 20/21 Information

DIVERSION

PARK PARADE,LEIGH PARK

MON 15th JUNE-THURS 18th JUNE

RESURFACING WORK
09:30hrs-16:00hrs
DUNSBURY WAY WILL BE CLOSED BETWEEN BRAMDEAN DRIVE & PARK PARADE ROUNDABOUT.
ROUTES 20/21 WILL DIVERT VIA BRAMDEAN DRIVE AND BOTLEY DRIVE,BOTH WAYS.
AND WILL NOT SERVE PARK PARADE DUE TO RESTRICTIONS ON THE ROUNDABOUT.

NEAREST STOP WILL BE THE WORKING MENS CLUB

STAGECOACH APOLOGIZE FOR THE INCOVENIENCE CAUSED DUE TO CIRCUMSTANCES BEYOND OUR CONTROL.

Portsmouth Control Team

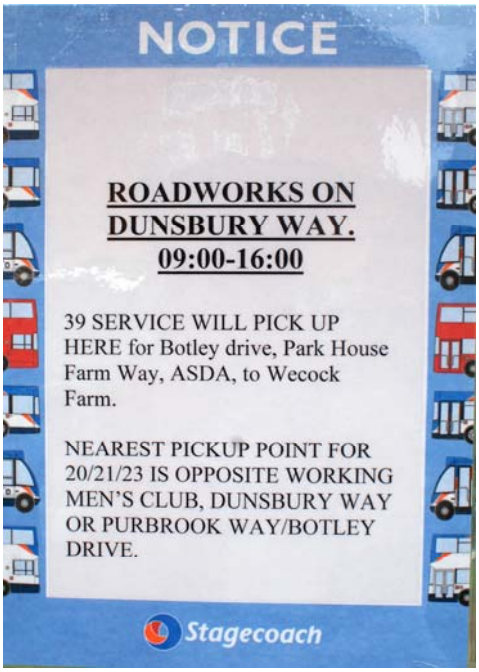
NOTICE

ROADWORKS ON DUNSBURY WAY.
09:00-16:00

39 SERVICE WILL PICK UP HERE for Botley drive, Park House Farm Way, ASDA, to Wecock Farm.

NEAREST PICKUP POINT FOR 20/21/23 IS OPPOSITE WORKING MEN'S CLUB, DUNSBURY WAY OR PURBROOK WAY/BOTLEY DRIVE.

Stagecoach

Left notice in buses

above on bus shelters from Tuesday 16th

Top two taken in Bramdean Drive 16.6.2015.

Right taken on 39 in Purbrook Way 16.6.2015.

Note: all photo are a part of the AFM collection.

This booklet has been printed by Park Design and Print, which has been established to give young people real life work experience.

Park Community Enterprises Ltd trading as Park Design and Print.
pdp@pcs.hants.sch.uk – 023 9248 9840

Educating and inspiring young people.